



WYOMING GAME AND FISH COMMISSION

2020 Antelope, Deer and Elk Hunting Regulations



Don't forget your conservation stamp

Hunters and anglers must purchase a conservation stamp to hunt and fish in Wyoming. (See page 6)



See page 18 for more information.



CONTENTS

Access on Lands Enrolled in the Department's Walk-in Areas or Hunter Management Areas	4	Elk	
Access Yes Program	4	Hunt area map.....	46
Age Restrictions	4	Hunting seasons.....	47
Antelope		Characteristics.....	47
Hunt area map.....	12	Special archery seasons.....	57
Hunting seasons.....	13	Disabled hunter season extension.....	57
Characteristics.....	13	Elk Special Management Permit	57
Special archery seasons.....	18	Youth elk hunters.....	57
Disabled hunter season extension.....	18	Hunt area boundary descriptions	58
Hunt area boundary descriptions	19	Emergency Closures	9
Archery Equipment	4	Firearms for Hunting Big or Trophy Game	9
Archery Licenses and Special Archery Seasons	4	Guides Required; Resident Guide License	9
Artificial Light for Hunting	4	Harvest Survey	9
Automatic Weapon and Suppressors	5	How to Fill Out a Carcass Coupon - Diagrams	6
Bag Limits and Number of Licenses	5	Hunter Safety/Mentor Program	9
Baiting of Big Game Animals	5	Important Hunting Information	4
Bear Spray	5	Inspire a Kid Information	18
Carcass Coupons	5	Issuance of Antelope/Deer/Elk Licenses; Number of Licenses	9
Check Stations	5	Landowner Coupons	10
Chronic Wasting Disease	5	License Fraud	10
Closed Areas	5	Open Hours for Taking Big Game and Trophy Game	10
Clothing Requirements; Fluorescent Orange/Fluorescent Pink	5	Outfitter Information	10
Conservation Stamp Required and Exemptions	6	Permission to Hunt, Fish, Trap or Collect Antlers or Horns	10
Credit Card Fee	6	Precautions When Hunting in Areas Occupied by Grizzly Bears ..	10
Deer		Prohibited Acts	10
Hunt area map.....	26	Retention of Evidence to Identify Sex, Species and Horn or Antler Development of Big Game Harvested	11
Hunting seasons.....	27	Retrieval of Edible Portions of Big Game Meat From the Field	11
Characteristics.....	27,28	Shipping Game Animals Out of State	11
Special archery seasons.....	36	Shipping Game Animals Within Wyoming	11
Disabled hunter season extension.....	36	Stop Poaching Program	2
Youth deer hunters.....	36	Taking Predatory Animals and Predacious Birds	11
Hunt area boundary descriptions	37	Use of Leashed Dogs for Tracking	11
Definitions	6	Use of Specialized Hunting Technologies	11
Department Office Telephone Numbers	3	Vehicle Restrictions on Federal Land	11
Department Website	8, Back Cover	Wilderness Areas	11
Disabled Hunter Information	8	Wildlife Damage Management Stamp	11
Duplicate and Replacement License	8	Wildlife Violator Compact	11
Edible Portions of Big Game - Diagrams	9	Wind River Reservation	11

STOP POACHING

REPORT WILDLIFE VIOLATIONS! HELP US STAND WATCH

You may be eligible for a reward of up to \$5,000 for information leading to the arrest and conviction of a wildlife violator.

Submit Tip Online:
wgfd.wyo.gov

Text keyword **WGFD** and
message to **TIP411 (847-411)**

1-877-WGFD-TIP (1-307-777-4330) (1-877-943-3847)
In state Out-of-State



MESSAGE FROM THE DIRECTOR



Katie Stensing and her son Isaac Stensing, both of Powell, each harvested a white-tailed deer during the Wood River deer hunt. The hunt is part of the #WYHUNTFISH program that mentors new hunters as they embark on their first hunting experience. (Photo by Fred Williams, First Hunt Foundation)

Wyoming is still here, and it's still wild.

By Brian Nesvik, Game and Fish Director

Dear Hunters,

The arrival of this fall's hunting season is more welcome than ever before. I've never needed much of an excuse to go hunting, but this year I feel particularly fortunate to be able to go afield in Wyoming's incredible outdoors.

It's for a few different reasons. This year has made me more thankful for the ability to bring back food from my time afield to feed my family. Wild game finds its way to my table more often than not because I take advantage of my opportunity to harvest game, but also because it is healthy and tasty. The Wyoming Game and Fish Department is proud to be able to offer thousands of licenses for you to do the same. Hunters know wild game is a natural source of nutritious food for families, and this year you can share that bounty with others. With Wyoming First Lady Jennie Gordon, we have launched Food from the Field where hunters can donate meat to others who are in need. To learn more, go to www.nohungerwyo.org/field.

Additionally, hunters make the outdoors better and have a big role in ensuring we have healthy wildlife and wildlife habitats in the future. As sportspeople, your support and care for wildlife and the outdoors is why Wyoming's pronghorn, deer and elk are some of the best in the world. When you buy a hunting license, you pay for conservation and wildlife management. That means your license purchases have improved habitat so the big game you hunt are healthy or have ample access to public and private land for your pursuits. Thank you for choosing Wyoming for your 2020 fall hunts.

I'm glad to rely on hunting during uncertain times, especially as a healthy outlet to exercise and relax. When hunting, I remember while so much has changed in the world, there is still plenty the same. Simply put — Wyoming is still wild. I'm looking forward to this hunting season and our tremendous diversity and abundance of game.

Take time to savor the Wyoming outdoors and your hunting trips. Use these regulations as your guide this fall and best of luck in your harvests.



State of Wyoming

Governor

Mark Gordon

Wyoming Game and Fish Commission

President

Peter Dube, *Buffalo*

Vice President

Patrick J. Crank, *Cheyenne*

David Rael, *Cowley*

Gay Lynn Byrd, *Douglas*

Mike Schmid, *La Barge*

Ralph Brokaw, *Arlington*

Richard Ladwig, *Manville*

Wyoming Game and Fish Department

Director

Brian Nesvik

Deputy Director

John Kennedy

Deputy Director

Angi Bruce

Chief Game Warden /

Chief of Wildlife Division

Rick King

Chief of Fisheries

Alan Osterland

Chief of Fiscal Services

Greg Phipps

Acting Chief of Services Division

Sean Bibbey

Regional offices

Cheyenne Headquarters

5400 Bishop Blvd., Cheyenne, WY 82006

(307) 777-4600

(800) 842-1934

Casper Region

3030 Energy Lane, Casper, WY 82604

(307) 473-3400

(800) 233-8544

Cody Region

2820 State Highway 120, Cody, WY 82414

(307) 527-7125

(800) 654-1178

Green River Region

351 Astle, Green River, WY 82935

(307) 875-3223

(800) 843-8096

Jackson Region

420 North Cache, Jackson, WY 83001

Mailing Address:

P.O. Box 67, Jackson, WY 83001

(307) 733-2321

(800) 423-4113

Lander Region

260 Buena Vista, Lander, WY 82520

(307) 332-2688

(800) 654-7862

Laramie Region

1212 South Adams Street, Laramie WY 82070

(307) 745-4046

(800) 843-2352

Pinedale Region

432 East Mill Street, Pinedale, WY 82941

Mailing Address:

P.O. Box 850, Pinedale, WY 82941

(307) 367-4353

(800) 452-9107

Sheridan Region

700 Valley View Drive, Sheridan, WY 82801

(307) 672-7418

(800) 331-9834

2020 IMPORTANT HUNTING INFORMATION

Disclaimer. The following sections are a condensed summary of applicable wildlife laws and other important information. This summary is in no way intended to alter the content or statutory intent of those laws. If you have any questions regarding the precise language, you can view a copy of the State Statutes (Title 23) and Wyoming Game and Fish Commission (Commission) Regulations, available at the Cheyenne Headquarters, Department Regional Offices, the Department website or consult the following websites: <https://sos.wy.state.wy.us> or <https://wyoleg.gov>.

Access on Lands Enrolled in the Department's Access Yes Walk-In Areas or Hunter Management Areas.

Access to private lands enrolled in the Access Yes Walk-In or Hunter Management Program is granted only for the species of wildlife and for the time periods specified in Department publications. Travel by motorized vehicle is prohibited, except as otherwise stated. Hunters wishing to use enrolled private lands for any other wildlife species, activity or time period must obtain permission from the landowner or person in charge of the property. Department publications or signs shall serve as official regulations of the Commission and may advise of additional restrictions. The landowner or person in charge of the property may grant permission for motorized vehicle travel contrary to that specified by Department signs or publications.

Access Yes Program. The Access Yes Program was established to help address the difficulties of finding places to hunt and fish. Sportspersons can voluntarily donate any whole dollar amount to Access Yes when they purchase or apply for a license or any time throughout the year on the Department website. Contributions are used to secure additional public hunting and fishing access on private lands

and inaccessible public lands. Donating helps support the program, but does not provide or imply access to all private or inaccessible public lands in Wyoming.

Age Restrictions; Big or Trophy Game. The minimum age to take any big or trophy game animal is twelve (12) years. Youths under fourteen (14) years of age shall at all times be accompanied by an adult who possesses and can exhibit a hunter safety certificate, or who has been issued a Wyoming big game hunting license within the last five (5) years. If the accompanying adult is not the youth's parent or guardian, the youth shall have in their possession a permission slip signed by their parent or guardian allowing them to hunt under supervision. Each accompanying adult shall supervise not more than one (1) hunter under fourteen (14) years of age.

Archery Equipment. Archery equipment is legal to take game animals. When hunting antelope, bighorn sheep, black bear, deer, mountain goat, mountain lion, or gray wolf where designated as a trophy game animal, an archery hunter shall use a longbow, recurve bow or compound bow of not less than forty (40) pounds draw weight. When hunting elk or moose, an archery hunter shall use a longbow, recurve bow or compound bow of not less than fifty (50) pounds draw weight. A crossbow hunter shall use a crossbow having a peak draw weight of at least ninety (90) pounds and a bolt of at least sixteen (16) inches in length. The broadhead used on arrows or bolts shall not pass through a seven-eighths (7/8) inch solid ring when fully expanded.

Archery Licenses and Special Archery Seasons. No person shall hunt big game or trophy game animals with archery equipment during a special archery hunting

season without first obtaining an archery license and the appropriate hunting license. No person holding an archery license shall take big game or trophy game animals during a special archery hunting season or limited quota archery season by the use of any type of firearm. Upon request by a game warden or other Wyoming law enforcement officer, a person who has taken a big or trophy game animal during a special archery hunting season or limited quota archery only hunting season shall allow testing of the animal's tissue for confirmation of compliance with this section.

Artificial Light for Hunting Prohibited; Exception.

No person shall take any wildlife with the aid of or by using any artificial light or lighting device except that predators may be taken with the aid of an artificial light or lighting device by:

- (i) A public officer authorized to and conducting predator control;
- (ii) A landowner, resident manager or person with the landowner's or a resident manager's written permission to take predators, on land under the landowner's control for the protection of their property.

It is prima facie evidence of a violation if a person uses an artificial light in an area that may be inhabited by wildlife while having in their possession and control any device for taking wildlife. This shall not prohibit the hunting on foot of raccoon with the aid of a handlight, provided the hunter is accompanied by a raccoon hunting dog and, if hunting on private land(s), has the written permission of the landowner or their agent.

Hunt areas administered by regional offices

Region	Antelope	Deer	Elk	Moose	Bighorn sheep	Mountain goat	Wild bison	Wild turkey
Casper	2-9, 11, 25-27, 29-32, 69-73	2-14, 22, 34, 65, 66, 88, 89	1, 7, 19, 23, 113, 116, 117, 120, 122, 126		20			1,2
Cody	76-83, 110, 114, 115	35, 37, 39-41, 46, 47, 50-53, 105, 106, 109-125, 127, 164, 165	39-41, 45, 47-49, 51, 53-56, 58-64, 66	8, 9, 11, 42	1-5, 12	1, 3, 5	1,3	4
Green River	53, 57-59, 92-96, 98-101, 112	82, 100-102, 131-135, 168	21, 30-32, 100, 102-107, 124	26, 27, 33, 35, 36, 40, 44				
Jackson	85	144-146, 148-152, 155, 156	70, 71, 73, 75, 77-85, 88-91	7, 10, 14-21, 23, 28, 32, 37	4, 6, 7	2, 4	2	
Pinedale	86-91, 101	130, 138-143, 153, 154	86, 87, 92-99	3-5, 22, 24, 25, 30	8, 24			
Laramie	11, 34, 37, 38, 42-48, 50-52, 103, 111	15, 59, 60, 61, 64, 70, 74-81	3, 6-13, 15, 16, 110, 114, 125	38, 41	18, 19, 21, 26			5
Lander	55, 56, 60-68, 74, 75, 84, 97, 106-108, 117	36, 83, 84, 87, 90, 92, 94, 96-98, 128, 157, 160, 171	22, 24, 25, 27, 28, 67-69, 108, 111, 118, 127, 128, 130	2, 6, 30	4, 9, 10, 17, 22			
Sheridan	1, 3, 10, 15-24, 102, 109, 113	1, 3, 17-19, 21, 23-33, 163, 169	2, 33-38, 113, 123, 129	1, 34				3

CHRONIC WASTING DISEASE INFORMATION

Chronic wasting disease (CWD) is a fatal disease of the central nervous system in mule deer, white-tailed deer, elk and moose. Special regulations were adopted by the Department to decrease the spread of the disease. Details about CWD, where it exists in Wyoming and testing for the disease are provided on the Department website. For more information on CWD or to check your CWD sample results, please visit: <https://wgfd.wyo.gov/Wildlife-in-Wyoming/More-Wildlife/Wildlife-Disease/CWD-in-Wyoming-Wildlife>. For hunters wanting to collect lymph nodes from their harvested deer, elk or moose for CWD testing can watch a video on how to do so at: Wyoming Game and Fish Department - Lymph node removal video

Most animals infected with CWD show no clinical signs early on, but after a year of being infected with the disease, animals will begin to show weight loss, reluctance to move, excessive salivation, droopy ears, increased drinking and urinating, lethargy and eventually death. Not all animals will show the typical signs of CWD. The majority of all CWD positive animals harvested appear completely normal. The only way to know whether your harvested animal has CWD is to have it tested.

There are several ways to get your harvested animal tested:

- Game check station – someone is normally available to sample your harvested animal for CWD.
- WGFD regional office – you may have to leave the head if personnel are not immediately available.
- Results from WGFD surveillance are usually available on-line within 3 weeks.
- If you want results within 10 working days, contact the Wyoming State Veterinary Lab in Laramie at (307) 766-9925 (\$30 fee).
- Quarter and freeze your animal until test results are returned to save on meat processing costs if your animal is positive.

To date, there have been no cases of CWD in humans and no direct proof that humans can get CWD. However, public health officials recommend that CWD positive animals not be consumed. Some basic precautions that hunters can

take to reduce their risk to CWD include: do not consume any animal that tests positive for CWD; do not harvest or consume any animal that appears sick; wear rubber or latex gloves when field dressing carcasses; minimize handling of brain, eyes, lymph nodes, spleen or spinal cord; and, wash your hands and utensils thoroughly after field dressing or processing game meat. Knives and other butchering equipment can be disinfected by soaking in 50% household bleach for 1 hour (may rust some equipment).

Transportation and Disposal of Deer, Elk and Moose Taken within Wyoming – Chronic Wasting Disease (CWD) Provisions.

(a) Deer, elk and moose taken in Wyoming may be transported within Wyoming to a camp, a private residence for processing, a taxidermist, a processor, or a CWD sample collection site in Wyoming, provided the head and all portions of the spinal column remain at the site of the kill or such parts are disposed of in any approved landfill or approved incinerator in Wyoming.

(b) Except as provided in this subsection (a) of this section, only the following parts of any deer, elk or moose taken in Wyoming may be transported in Wyoming: edible portions with no part of the spinal column or head attached; cleaned hide without the head; skull or skull plate or antlers that have been cleaned of all meat and brain tissue; teeth; or, finished taxidermy mounts.

(c) Only the following parts of any deer, elk or moose taken in Wyoming may be transported to other states, provinces or countries: edible portions with no part of the spinal column or head; cleaned hide without the head; skull or skull plate or antlers that have been cleaned of all meat and brain tissue; teeth; or finished taxidermy mounts. Whole deer, elk and moose carcasses shall not be transported out of Wyoming.

(d) Nothing in this section shall apply to the transportation or disposal of deer, elk and moose taken by any governmental agency or educational institution.



Importation of Deer, Elk or Moose Taken From Outside of Wyoming

(a) Deer, elk or moose taken from within any other state, province or country may only be imported into Wyoming if carcasses are transported directly to a private residence for processing, to a taxidermist, to a processor or to a CWD sample collection site

provided the head and all portions of the spinal column are disposed of in an approved landfill or incinerator.

Mandatory CWD Sample Submission

The Department may mandate hunters submit CWD samples from harvested deer, elk and moose from designated hunt areas within Wyoming to evaluate testing, monitoring and management actions.

If the Department mandates hunters submit CWD samples, public notice shall be given through the Department website, publications and news releases.

(a) Mandatory submission of CWD samples from harvested deer, elk and moose may be established annually by the Department when necessary to meet its CWD testing and monitoring requirements or to implement and evaluate management actions related to CWD. Mandatory CWD sample submission of deer, elk and moose shall end when the Department achieves sampling goals for designated hunt areas, as stipulated by Department personnel prior to enacting any mandatory CWD sample submission. The Department shall determine the type, time frame and method of CWD sampling required for submission.

(b) When the Department mandates hunters submit CWD samples, public notice shall be given through posting of mandatory submission requirements in Department offices and designated license selling agents, electronic or traditional mailings to known license holders (and other sportspersons) and through the Department website, publications and news releases.

(c) It shall be a violation of Commission regulation for a hunter to fail to submit mandated CWD samples in accordance with this section

Automatic Weapon and Suppressors. No person shall take any wildlife with any fully automatic weapon. Firearm suppressors may be used during the legal taking of any game animal.

Bag Limits and Number of Licenses. No person shall apply for or receive more than one (1) license valid for each big or trophy game species during any one (1) calendar year, except as otherwise allowed by Commission regulations. The maximum bag limit is one (1) big or trophy game animal per each valid license held, and in accordance with age, sex, species and antler or horn development limitations as specified by Commission regulation.

Baiting of Big Game Animals Prohibited; Exception for Qualified Disabled Persons. No person shall take any big game animal over, or by the use of bait, except as follows: any legally blind person, person confined to a wheelchair, person hunting with a permit issued pursuant to Wyoming Statute § 23-3-304 (d) (iv) or any person hunting with a license issued pursuant to Wyoming Statute § 23-1-705 (j) may place a bait for big game or take a big game animal by the use of bait.

Bear Pepper Spray Required When Hunting in

Grand Teton National Park (Elk Hunt Areas 75 and 79). All persons hunting elk in Grand Teton National Park shall carry and have readily accessible bear pepper spray.

Carcass Coupons; Dating and Display. When any big game animal, trophy game animal or wild turkey is killed under a license, or sandhill crane is killed under a limited quota sandhill crane permit, **the licensee shall detach, sign and date the proper carcass coupon and attach the coupon to the carcass in a readily visible manner before leaving the site of the kill. When dating a carcass coupon, the entire day and month of the kill shall be completely cut out and removed.** (See page 6.) The carcass coupon shall remain on the game animal, wild turkey or sandhill crane carcass at all times until the meat undergoes processing, or on the trophy game animal hide until it reaches the hunter's home or a taxidermist, except that during transportation of the carcass or hide, **the validated carcass coupon may be removed to prevent its loss.** If the carcass coupon is removed for transportation of the carcass or hide, it must be completely filled out and in the possession of the person accompanying the carcass or hide at all times. While quarters or pieces of an animal are being packed from the field, the carcass coupon shall

remain with the person transporting the animal.

Check Stations. Every hunter, angler or trapper entering or leaving areas for which check stations have been established shall stop and report at the check station if the check station is on the hunter's, angler's or trapper's route to and from the hunting or fishing area. This requirement applies even if the person does not have wildlife in possession. Game and fish licensees shall produce their licenses, permits or stamps as required by regulation for any game animals, game birds, fish or furbearing animals in their possession for inspection upon request by any authorized department representative.

Closed Areas. All areas within the state of Wyoming not opened by specific order of the Commission shall be closed to the taking of game animals, furbearing animals and game birds.

Clothing Requirements. Hunters Required to Wear Fluorescent Orange or Fluorescent Pink Clothing. All persons hunting big or trophy game during an open firearm season, shall wear in a visible manner one (1) or more exterior garments of a fluorescent orange or fluorescent pink color that shall include at least one of

Common violations GENDER EVIDENCE

Many Wyoming hunting licenses only allow the taking of a specific sex of animal. There are also season dates in some hunt areas when only a specific sex of animal can be taken. To satisfy the proof of sex requirement, the regulation states: "in areas where the taking of any big game animal is restricted to a specific sex of animal, either the visible external sex organs, head or antlers shall accompany the animal as a whole or edible portion thereof."



the following: a hat, shirt, jacket, coat, vest or sweater. Fluorescent orange camouflage or fluorescent pink camouflage are legal. Hunters participating in limited quota muzzle-loading seasons are also required to meet the fluorescent orange or fluorescent pink requirements. Archers and crossbow hunters hunting during a special archery season or limited quota archery only Type 9 season are exempt from this requirement.

Conservation Stamp Required; Exemptions. Beginning in 2020, Conservation stamps will only be available electronically through the Department's Electronic Licensing Service (ELS), and may be purchased from the Cheyenne Headquarters, Department Regional Offices, license selling agents throughout the state and the Department website.

Persons holding the following licenses are exempt from the requirement to purchase a conservation stamp while exercising privileges under THESE licenses:

- Daily hunting or fishing license;
- Nonresident five (5) consecutive day fishing license;
- Special limited fishing permit holders; or,
- Wyoming fifty (50%) percent disabled veteran fishing license.

Persons holding the following licenses are exempt from the requirement to purchase a conservation stamp while exercising hunting or fishing privileges under ANY Wyoming license. The person shall, at all times, be in possession of the license allowing the conservation stamp exemption while in the field:

- Any Wyoming pioneer hunting or fishing license;
- Wyoming one hundred (100%) percent disabled veteran game bird, small game and fishing license;

HOW TO FILL OUT A CARCASS COUPON

IMMEDIATELY AFTER Harvesting a Big Game Animal and **BEFORE LEAVING** the Site of the Kill do **ALL** of the following:

STEP 1 Detach carcass coupon from license

STEP 2 Cut out the entire month of the kill

STEP 3 Cut out the entire day of the kill

STEP 4 Sign carcass coupon

IMMEDIATELY AFTER Harvesting a Big Game Animal and **BEFORE LEAVING** the Site of the Kill do **ALL** of the following:

STEP 1 Detach carcass coupon from license

STEP 2 Cut out the entire month of the kill

STEP 3 Cut out the entire day of the kill

STEP 4 Sign carcass coupon

- Military combat general elk or general deer license;
- Military combat game bird or small game license;
- Licenses reissued to a veteran with disabilities or a person with a permanent disability who uses a wheelchair; or,
- Resident United States Military Purple Heart Medal recipients.

A lifetime conservation stamp may be purchased by applying to the Cheyenne Headquarters or through any Department Regional Office.

Credit Card Fee. The Department shall charge a two point five percent (2.5%) credit card processing fee of the cost of any license, permit, stamp, tag, preference point or competitive raffle chance applied for or purchased by the use of a credit card.

Definitions:

"Accompanied by a mentor" means being directly supervised at all times by a mentor who is within sight and direct voice contact.

"Aircraft" means any machine or device including but not limited to airplane, helicopter, glider, dirigible or unmanned aerial vehicle (UAV) capable of atmospheric flight.

"Antlered" means a deer, elk or moose that has visible antler growth plainly protruding from the skull. Where a minimum number of antler points are specified, points shall be counted on the side with the greater number of points.

"Antlerless" means a deer, elk or moose that has no antler growth plainly protruding from the skull. Females and young-of-the-year without visible antlers are antlerless

big game animals.

“Approved Landfill or Incinerator” means a landfill or incinerator permitted by the State of Wyoming Department of Environmental Quality to dispose of animal carcasses.

“Artificial light or lighting device” means any man-made light or lighting device which projects a visible light outside the device, or any electronic device that provides an enhanced ability to see in the dark.

“Bag limit” means the maximum number of big game or trophy game animals that may be taken by an individual possessing a proper license.

“Big game animal” means antelope, bighorn sheep, deer, elk, moose or mountain goat.

“Buck antelope” means male antelope with visible horns and dark cheek patch at the base of the ear.

“Bureau of Land Management (B.L.M.)” means the land management agency administered by the U. S. Department of the Interior.

“Bureau of Reclamation Land” means lands administered by the U.S. Department of the Interior Bureau of Reclamation.

“Calf” means young-of-the-year elk or young-of-the-year moose.

“Certificate of Competency and Safety in the Use and Handling of Firearms” means a certification issued for the completion of an approved hunter safety course.

“Cow” means an adult female elk or an adult female moose.

“Designated road” means an established road marked with a white arrow sign.

“Doe” means an adult female antelope or adult female deer.

“Domicile” means that place where a person has his true, fixed and permanent home to which whenever the person is temporarily absent the person has the intention of returning. To prove domicile as required by Wyoming Statutes § 23-1-102 and § 23-1-107 a person shall be able to establish that he: physically resides in Wyoming; has made his permanent home in Wyoming; is not residing in Wyoming for a special or temporary purpose; and, has abandoned his domicile in all other states, territories or countries.

“Drainage” means all lands within the watershed of a named river or stream, including all tributaries and standing waters, which drain into that river or stream.

“Edible portion of big game animal” means the meat from the front quarters as far down as the knees, meat from the hindquarters as far down as the hocks, and the meat along the backbone between the neck and hindquarters including the loins and tenderloins, excluding meat on the ribs and neck.

“Established road” means any road or trail that has been graded or constructed to carry motor vehicles or on which repeated legal motor vehicle traffic has created well-defined tracks.

“Expanding point bullet” means any bullet designed by its manufacturer to create a wound channel larger than the bullet's diameter.

“Fawn” means a young-of-the-year antelope or young-of-the-year deer.

“Handgun” means a firearm that has a barrel length

Online CONNECTION

Game and Fish has hundreds of videos available on its Youtube page. They offer education for new hunters, information about the Department and interesting stories of Wyoming's wildlife.

Check them out at
youtube.com/user/wygameandfish

of less than sixteen (16) inches, has a short stock, and is designed to be fired by the use of a single hand without shoulder support.

“Hunt area” means the area within a defined geographic boundary where a license shall be valid.

“Irrigated land” means agricultural lands that are supplied with supplemental water by ditches, pipes, flooding or spraying.

“Issue-After License” means licenses that are limited in number and that were not issued in the initial or leftover drawings; these licenses shall be issued on an as processed basis through the ELS.

“Leftover Drawing” means a computer processed random drawing to issue licenses remaining after the initial drawings.

“Leftover Licenses” means limited quota licenses and nonresident region general deer licenses issued in the leftover drawing.

“Limited Quota Licenses” means licenses that are limited in number and valid only in a specified hunt area(s) or portion(s) of a hunt area. Limited quota licenses shall be valid only under species, sex, age class, harvest, and weapon type limitations that are in effect for each hunt area.

“Mentee” means a person who has received special authorization from the Department to take wildlife and who has not received a certificate of competency and safety in the use and handling of firearms.

“Mentor” means a person who is at least eighteen (18) years of age, can demonstrate they have a certificate of competency and safety in the use and handling of firearms, possesses a valid Wyoming hunting license and is directly supervising not more than one (1) mentee, other than immediate family members, at a time while in the field.

“Motorized vehicle” means any vehicle powered by an internal combustion or electric engine.

“Muzzle-loading firearm” means a muzzle-loading rifle or muzzle-loading handgun of at least .40 caliber and firing an expanding point bullet or lead ball and using a charge of at least fifty (50) grains of black powder or its equivalent.

“National Elk Refuge Permit” means a permit that allows a properly licensed elk hunter to access the National Elk Refuge to take an elk.

“On National Grassland” means the Thunder Basin National Grassland and Bankhead-Jones lands adminis-



Stay in the loop with HUNTING UPDATE

The Game and Fish Hunting Updates connect hunters with the latests news from Game and Fish as well as tips, entertaining stories and beautiful pictures from around the state. All of it is delivered to your mailbox for free monthly.

Get connected at
wgfd.wyo.gov/email-sign-up

tered by the U.S. Forest Service.

“Park permit” means a permit issued by Grand Teton National Park that allows a properly licensed elk hunter to take an elk within Grand Teton National Park.

“Point” means any protrusion from an antler one (1) inch or more in length.

“Predacious bird” means English sparrow and starling.

“Predatory animal” means coyote, jackrabbit, porcupine, raccoon, red fox, skunk or stray cat. “Predatory animal” also means gray wolf located outside the Wolf Trophy Game Management Area and Seasonal Wolf Trophy Game Management Area as described in Wyoming Statute § 23-1-101 (a) (xii) (B) (I) and (II).

“Private land” means all fee title/deeded lands owned by a private individual, partnership or corporation.

“Processor” means a custom meat processor licensed by the Wyoming Department of Agriculture.

“Public road or highway” (except as otherwise provided) means any roadway that is open to vehicular travel by the public. The road surface, the area between the fences on a fenced public road or highway, and an area thirty

Common violation FAIL TO PRODUCE CONSERVATION STAMP

Hunters and anglers must purchase a conservation stamp to hunt and fish in Wyoming. There are exceptions for holders of a Pioneer license or a one-day license. Those individuals should refer to regulations for details. (See page 6)

(30) feet perpendicular to the edge of the road surface on an unfenced public road or highway shall be considered the public road or highway. Two-track trails on public lands are not public roads.

“Regular hunting seasons” means seasons which delineate the dates and hunt areas for the taking of big game or trophy game animals with legal weapons in accordance with the license types and limitations set forth in Section 2 of Chapters 5 (Antelope), 6 (Deer), 7 (Elk) and 8 (Moose); Sections 3 and 7 of Chapter 9 (Bighorn Sheep and Mountain Goat); Section 10 of Chapter 3 (Black Bear); Section 3 of Chapter 42 (Mountain Lion); and, Section 4 of Chapter 47 (Gray Wolf) of the Commission regulations.

“Resident” means a United States citizen or legal alien who is domiciled in Wyoming for at least one (1) full year immediately preceding making application for any resident game and fish license, preference point, permit or tag, shall not have claimed residency in any other state, territory or country for any other purpose during that one (1) year period, and meets the requirements specified in Wyoming Statutes § 23-1-102 and § 23-1-107.

“Site of the kill” means the location where the harvested animal died.

“Special archery seasons” means seasons that delineate the dates and hunt areas for the taking of big game or trophy game animals with legal archery equipment, in which a hunter with the proper hunting license and an archery license may hunt in addition to the regular hunting seasons in accordance with the limitations as set forth in Section 2 of Chapters 5 (Antelope), 6 (Deer), 7 (Elk), 8 (Moose), Sections 3 and 7 of Chapter 9 (Bighorn Sheep and Mountain Goat) and Section 11 of Chapter 3 (Black Bear).

“Spike elk” means an elk with at least one (1) antler consisting of a single unbranched beam.

“State Trust Land” means lands administered by the Office of State Lands and Investments.

“Take” means hunt, pursue, catch, capture, shoot, fish, seine, trap, kill, or possess, or attempt to hunt, pursue, catch, capture, shoot, fish, seine, trap, kill or possess.

“Trophy game animal” means black bear, grizzly bear, mountain lion, or any gray wolf within the Wolf Trophy Game Management Area and Seasonal Wolf Trophy Game Management Area as described in Wyoming Statute § 23-1-101 (a) (xii) (B) (I) and (II).

“Type” means a limitation on a license in a particular hunt area for the sex of animal, the species of animal, the length of the season, the type of weapon or a portion of the hunt area in which the license shall be valid.

“Waste” means to leave, abandon or allow any edible portion of meat from a big game animal, game bird, game fish or small game animal to become tainted, rotten or otherwise unfit for human consumption prior to processing at a person's home or at a processor.

“Youth license” means:

- A big game license that may be issued to a resident or nonresident individual who is at least eleven (11) years of age and under eighteen (18) years of age at the time of application. If issued to a person who is eleven (11) years of age, the license shall not be valid until the licensee reaches their twelfth (12th) birthday.
- For all other species, excluding furbearing animals, requiring a license to take, youth license means a license that may be issued to a resident or nonresident individual who is under eighteen (18) years of age.
- A furbearer trapping license that may be only issued to a resident under seventeen (17) years of age.

Department Website. <https://wgfd.wyo.gov>

Disabled Hunter Information. Contact the Cheyenne Headquarters or any Department Regional Office for specific information.

Duplicate and Replacement License Issued Upon Loss or Destruction of Original; Purchase and Fees. When any license issued has been lost or destroyed, the licensee may secure a duplicate of the original license

THANK YOU HUNTERS!

*You are the largest
contributors to wildlife
conservation.*

WYOMING GAME AND FISH THANKS YOU



from the Cheyenne Headquarters, any Department Regional Office or designated license selling agents. A duplicate license shall be issued if the original license **contained a carcass coupon**.

A replacement license shall be issued if the original license did not contain a carcass coupon. The licensee may secure a replacement license at the Cheyenne Headquarters, Department Regional Offices or from ELS agents. The Department shall charge a fee of seven dollars (\$7) for each duplicate or replacement license.

Emergency Closures. The Commission may institute an emergency closure by regulation to shorten the season in any area at any time if a harvest quota is reached or if an emergency arises warranting the closure. Should a closure become necessary after the season opens, no refunds will be given for unused licenses.

Firearm Calibers for Hunting Big Game, Black Bear, Mountain Lion or Gray Wolf. When hunting **big-horn sheep, elk, moose, mountain goat or black bear** by the use of a firearm, a hunter shall use any center-fire firearm of at least .24 caliber and firing a cartridge of at least two (2) inches in overall length and using an expanding point bullet. When hunting **antelope, deer, mountain lion, or gray wolf** where designated as a trophy game animal, a hunter shall use any center-fire firearm of at least .22 caliber (excluding .22 Hornet) and having a bullet weight of at least sixty (60) grains and firing a cartridge of at least two (2) inches in overall length and using an expanding point bullet.

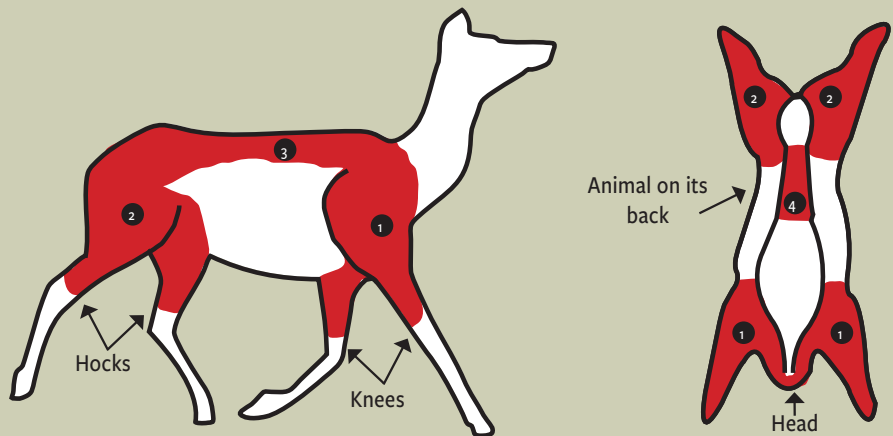
Big or trophy game animals may be taken with any other cartridge of at least .35 caliber and at least one and one-half (1.5) inches in overall length and using an expanding point bullet, or any shotgun firing "00" or larger buckshot, or a slug. Any muzzle-loading rifle or muzzle-loading handgun of at least .40 caliber and firing an expanding point bullet or lead ball and using a charge of at least fifty (50) grains of black powder or its equivalent may also be used to hunt big or trophy game animals.

Wyoming has no restrictive laws concerning firearms that may be legally possessed under the law of one's home state. Safety dictates that all firearms in a vehicle should be unloaded with the action open.

Guides Required; Exceptions. Issuance of Resident Guide License. No nonresident shall hunt big or trophy game animals on any designated wilderness area, as defined by federal or state law in Wyoming unless accompanied by a licensed professional guide or a resident guide. There shall be at least one (1) licensed professional guide or resident guide accompanying each two (2) nonresident hunters. A resident guide shall not guide more than two (2) hunters in any calendar year on any wilderness area. Any resident possessing a valid big or trophy game animal license shall apply for and receive a free resident guide license prior to guiding any nonresident in designated wilderness areas. A resident guide license may be obtained at no charge from the Cheyenne Headquarters, Department Regional Offices and game wardens.

Harvest Survey. Each year a request to participate in the harvest survey is sent to a sample of hunters. Since a person can hunt multiple species in Wyoming, some hunters may be asked to complete more than one harvest survey questionnaire. Your reply provides critical data the Department uses to evaluate the past hunting season and set future hunting seasons. Even if you did not hunt, we need to hear from you to accurately track hunter effort. We ask

Edible portions of big game



“Edible portion of big game animal” means the meat from the front quarters as far down as the knees, meat from the hindquarters as far down as the hocks, and the meat along the backbone between the neck and hindquarters including the loins and tenderloins, excluding meat on the ribs and neck.

1. Front quarter - meat from the front quarters as far down as the knees

2. Hind quarter - meat from the hindquarters as far down as the hocks

3. Backstrap - meat along the backbone between the neck and hindquarters

4. Tenderloins - tenderloins are located inside body cavity

that you reply online, if possible, as soon as you are done hunting each species for the year. Your time and assistance is much appreciated.

Hunter Safety/Mentor Program; Exemption. Except as otherwise provided, no person born on or after January 1, 1966, may take wildlife by the use of firearms on land other than that of their own family, unless that person can demonstrate they have obtained a certificate of competency and safety in the use and handling of firearms. Attendance and successful completion of a hunter safety course offered by an association or governmental agency approved by the Commission satisfies the requirements of this section.

• A person who has not received a certificate of competency and safety in the use and handling of firearms may apply to the Department for a special authorization to take wildlife with the use of a firearm while being accompanied by a person acting as a mentor. A special authorization shall be valid for one (1) year from the date of issue and shall be in the possession of the recipient at all times while in the field. The application process may be completed on the Department website. Any person acting as a mentor shall be at least eighteen (18) years of age, shall possess a valid hunting license, and shall demonstrate they have successfully completed a hunter safety course. A mentor shall not provide supervision for more than one (1) person at a time in the field, other than immediate family members, and shall accompany the mentee at all times to provide constant supervision.

• A person under fourteen (14) years of age who has not yet received a hunter safety certificate may take small game and game birds while being accompanied by a mentor who possesses a valid Wyoming small game or game bird license and conservation stamp.

• Any active member, honorably discharged past member or veteran of the armed forces of the United States and any active or retired Wyoming peace officer qualified pursuant to Wyoming Statutes § 9-1-701 through § 9-1-707 may obtain an exemption from the hunter safety requirement. Hunter safety exemption applications are available at the Cheyenne Headquarters and Department Regional Offices. This hunter safety exemption is not valid for hunting elk within Grand Teton National Park (Hunt Areas 75 and 79), or for persons acting as mentors in the Hunter Mentor Program.

Issuance of Deer and Antelope Limited Quota Licenses, Reduced Price Doe/Fawn Licenses, Elk Limited Quota Licenses and Reduced Price Cow/Calf Licenses.

(a) For deer, no person shall apply for and receive more than one (1) full price deer license (General, Type 0, 1, 2, 3, 4, 5 or 9) through the initial drawing. After the initial drawing is completed, any person may apply for and receive up to two (2) full priced deer licenses provided that at least one (1) license is a Limited Quota Type 3 any white-tailed deer license. However, no person shall apply for and receive more than a total of two (2) deer licenses valid for the taking of antlered or any deer, of which not more than one (1) shall be valid for antlered or any mule deer.

(b) For doe/fawn deer, any person may apply for and receive a maximum of two (2) limited quota reduced price doe/fawn deer licenses (Type 6, 7 or 8) through the initial drawing. After the initial drawing is completed, any person may purchase up to four (4) limited quota reduced price doe/fawn deer licenses. However, no person shall apply for and receive more than a total of four (4) limited quota reduced price doe/fawn deer licenses. In Hunt Areas 24, 27, 29, 30, 32, 33 or 163 after the initial drawing is completed, any person may purchase an unlimited number of limited quota reduced price doe/fawn deer licenses.

(c) For antelope, no person shall apply for and receive more than one (1) full price antelope license (Type 0, 1, 2, 3, 4, 5 or 9) through the initial drawing. After the initial drawing is completed, any person may apply for and receive up to two (2) full price antelope licenses. However, no person shall apply for and receive more than a total of two (2) full price antelope licenses.

(d) For doe/fawn antelope, any person may apply for and receive a maximum of two (2) limited quota reduced price doe/fawn antelope licenses (Type 6, 7 or 8) through the initial drawing. After the initial drawing is completed, any person may purchase up to four (4) limited quota reduced price doe/fawn antelope licenses. However, no person shall apply for and receive more than a total of four (4) limited quota reduced price doe/fawn antelope licenses.

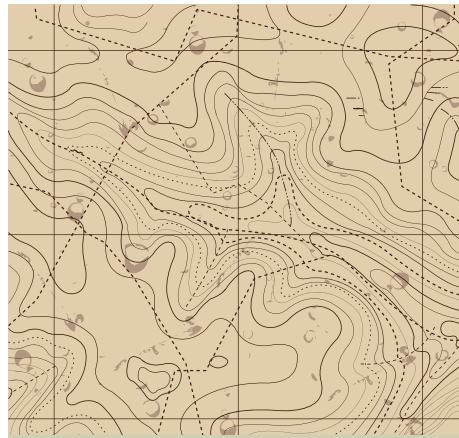
(e) For elk, no person shall apply for and receive more than one (1) full price (General, Type 0, 1, 2, 3, 4, 5 or 9) and one (1) reduced price cow/calf (Type 6, 7 or 8) license through the initial drawing. After the initial drawing, a person may apply for and receive up to a total of three (3) elk licenses, of which no more than one (1) shall be a General, Type 0, 1, 2, 3 or 9 license. However, no person shall apply for and receive more than a total of three (3) elk licenses which shall include not more than one (1) General, Type 0, 1, 2, 3 or 9 license in a single hunting season.

(g) It is a violation to apply for and receive more than the specified number of licenses allowed by Commission regulations.

Landowner Coupons: Antelope, Deer and Elk. Antelope, deer and elk licenses shall have two (2) coupons attached: one (1) designated "antelope, deer or elk carcass coupon" and one (1) designated "landowner coupon". When an antelope, deer or elk is harvested on a landowner's private land, the landowner coupon shall be promptly detached, dated, signed and delivered to the landowner. Landowner coupons are not transferable.

License Fraud Prohibited; Invalidation by Improper Fees. Department licenses, permits, stamps, tags or coupons shall not be altered by anyone other than authorized Department personnel. No license, permit, stamp, tag or coupon shall be transferred or used for the purpose of taking wildlife except by the individual to whom it was issued and therein named and while in that individual's possession. No individual shall take or attempt to take any wildlife using another individual's license, permit, stamp, tag or coupon. Any license, permit, stamp, or tag shall not be valid unless the proper fees have been received by the Department. Any Wyoming Game and Fish law enforcement officer may seize as evidence any license, permit, stamp or tag that was obtained in violation of Commission regulations or Wyoming statutes.

Open Hours for Taking Big Game and Trophy Game Animals. Big game and trophy game animals may only be taken from one-half (1/2) hour before sunrise to one-half (1/2) hour after sunset.



Common violations HUNTING IN WRONG AREA

Hunters must know their hunt area boundaries. BLM maps are a good navigation tool. If you have questions about a hunt area boundary, talk to your local game warden or biologist.

Outfitter Information. Hunter responsibility when booking a big or trophy game outfitter or professional guide. No person shall directly or indirectly compensate a person holding them self out as engaging in the business of, or acting in the capacity of, an outfitter or a professional guide unless that person provides proof that they are a licensed outfitter or professional guide as required by statute. Before hiring an outfitter, the Department advises hunters to consult the Wyoming State Board of Outfitters and Professional Guides to verify the outfitter is licensed by the state of Wyoming. Landowners who outfit on their own deeded land, or deeded lands leased to them, are not required to be licensed as outfitters or guides. Contact: Wyoming State Board of Outfitters at 1950 Bluegrass Circle Suite 280, Cheyenne, Wyoming, 82002 or call toll free 1-800-264-0981. Any license holder utilizing the services of an outfitter shall legibly print the name of the outfitter, the outfitter's license number and the type of outfitter license on the back of licensee's big or trophy game license.

Permission to Hunt, Fish, Trap or Collect Antlers or Horns. No person shall enter upon the private property of any person to hunt, fish, trap or collect antlers or horns without the permission of the landowner or person in charge of the property. The license must bear the signature of the landowner, lessee or agent of the landowner on whose private property the person is accessing or other legitimate proof as evidence that permission to hunt has been granted.

Precautions When Hunting in Areas Occupied by Grizzly Bears. Hunters and anglers are reminded grizzly bears occupy many areas in and around the Bridger-Teton, Shoshone and Caribou-Targhee National Forests in northwest Wyoming. The Department strongly recom-

mends individuals working and recreating in these areas take precautions, including carrying bear pepper spray, to avoid conflicts with grizzly bears. Information about human safety and proper storage of food and other attractants in occupied grizzly habitat is available from the Cheyenne Headquarters, Department Regional Offices, U.S. Forest Service Offices and the Department website. Regulations concerning food/carcass storage in occupied grizzly habitat can be obtained from the U.S. Forest Service. Report all conflicts with grizzly bears to the nearest Department Regional Office. For information about staying safe in bear country, visit the Department bear wise page: <https://wgfd.wyo.gov/Bear-Wise-Print>

Prohibited Acts. It is illegal to:

- Shoot or attempt to kill any wildlife from any public road or highway. No person shall fire any firearm from, upon, along or across any public road or highway. No person shall knowingly fire any rifle from the enclosed lands of one person onto or across the enclosed lands of another without the permission of both persons.
- Use any dog to hunt, run or harass any big or trophy game animal, protected animal or furbearing animal except as otherwise provided by statute. The Commission shall regulate the use of dogs to take mountain lions and bobcats during hunting or trapping seasons.
- Use any aircraft with the intent to spot, locate and aid in the taking of any game animal from August 1 through January 31 of the following calendar year. Additionally, no person shall use any aircraft to spot, locate and aid in the taking of any trophy game animal during any open season. This shall not apply to the operation of an aircraft in a usual manner where there is no attempt or intent to locate any game animal, such as aircraft used for the sole purpose of passenger transport.
- Take and leave, abandon or allow the edible portion of any game bird, game fish or game animal (except trophy game animal) to intentionally or needlessly go to waste.
- Transport illegally taken wildlife across state lines; such transportation is a violation of the Federal Lacey Act.
- Place any bait for the purpose of taking a big game animal or knowingly take a big game animal by the use of bait, except as authorized by Commission regulation or state statute.
- Allow the edible portions of a big game animal to spoil. Failure to properly dress and care for any big game animal you have killed, and, if the carcass is reasonably accessible, within forty-eight (48) hours to take or transport the carcass to your camp, and there properly care for the carcass is prima facie evidence of a violation.
- Abandon meat from a big game animal or game bird at a meat processing plant. Unless there is an express agreement between the processing plant and the person providing otherwise, any meat from a big game animal or game bird left at a meat processing plant for more than forty-five (45) days is prima facie evidence of a violation if written notice of the expiration of time has been attempted by the processing plant in accordance with rules and regulations promulgated by the Commission.
- Carry a firearm with a cartridge therein, or take any wildlife, while intoxicated or under the influence of any controlled substance.
- Harass, pursue, hunt, shoot or kill any Wyoming wildlife except predatory animals with, from or by use of any fly-

ing machine, automotive vehicle, trailer, motor-propelled wheeled vehicle or vehicle designed for travel over snow. The Commission may exempt handicapped hunters from any of these provisions. It is also illegal to shoot waterfowl from a boat under power or sail.

Retention of Evidence to Identify Sex, Species and Horn or Antler Development of Big Game Animal Harvested. Any person who takes any big game animal in a hunt area where the taking of either sex, species, or antler or horn development is controlled or prohibited by regulation shall comply with this section while said animal is in transportation from the site of the kill to the residence of the person taking the animal, or delivered to a processor for processing.

(a) In hunt areas where the taking of any big game animal is restricted to antler point or horn size by regulation, the antlers or horns shall accompany the carcass, or edible portions thereof.

(b) In hunt areas where the taking of any big game animal is restricted to a specific sex of animal by regulation, either the visible external sex organs, head or antlers shall accompany the carcass, or edible portions thereof.

(c) In hunt areas where the taking of a species of deer is controlled or prohibited by regulation, either the head or the tail of the deer shall accompany the carcass or edible portion thereof as evidence of the species taken.

Retrieval of Game Animals from the Field.

(a) The Department may require substantive proof from any person who fails to retrieve from the site of kill all edible portions of a big game animal as to why the edible portions were not removed from the field.

(b) Wounding and Retrieving. No person shall wound or kill any game animal without making a reasonable effort to retrieve it and reduce it to possession. For the purpose of this subsection, making a reasonable effort shall include a person physically going to the nearest location where the game animal was when a person attempted to take the game animal, in order to search for any sign the game animal was wounded or killed, and take the game animal into possession.

Shipping Game Animals and Game Birds out of State. Except as otherwise exempt by state statute, no game animal or game bird, or any part thereof, shall be shipped or transported from the state except by the person who harvested the animal, and in possession of the proper license, stamp and carcass coupon as required, or unless the amount does not exceed twenty five (25) pounds and is properly tagged with a Wyoming interstate game tag. Not more than twenty five (25) pounds from any one (1) big or trophy game animal may be exported from the state unless the part to be exported from the state is of a nonedible trophy or hidelike nature and properly tagged with a Wyoming interstate game tag or the big or trophy game animal was legally harvested by a nonresident and is tagged with a Wyoming interstate game tag.

Shipping Game Animals and Game Birds within Wyoming. Except as otherwise exempt by state statute, no person shall ship, transport or receive for shipment or transportation within Wyoming any game animal, game bird, or any part thereof, unless tagged with a Wyoming interstate game tag, or unless the transportation of a big or trophy game animal is by a person in possession of a proper carcass coupon signed and dated by the person who harvested the animal, or the transportation of game birds or small game is

by a properly licensed hunter in possession of not more than the daily bag or possession limit.

Taking Predatory Animals and Predacious Birds. Predatory animals and predacious birds may be taken without a license.



Common violations NO FLUORESCENT ORANGE/FLUORESCENT PINK CLOTHING

Big game and trophy game rifle and muzzleloader hunters are required to wear one exterior garment of fluorescent orange or fluorescent pink. This also applies to archery hunters hunting during the rifle season. This could be a hat, shirt, jacket, coat, vest or sweater. Fluorescent orange or fluorescent pink camouflage is legal.

Use of Leashed Dogs for Tracking. A person may use one (1) leashed blood-trailing dog to track a wounded or killed big game animal within seventy-two (72) hours of shooting the animal. A person using a dog in this manner:

- Shall maintain physical control of the dog at all times by means of a maximum fifty (50) foot leash attached to the collar or harness of the dog;
- Shall wear fluorescent orange or fluorescent pink consistent with Wyoming Statute § 23-3-113(a);
- May kill the wounded animal using any weapon authorized under the hunting license; and,
- Shall, in accordance with Wyoming Statute § 23-3-104, attach the proper coupon to the carcass of any animal killed under the hunting license.

A person acting solely as a dog handler accompanying the licensed hunter that wounded the game animal is exempt from the licensing requirement of this act. Nothing in this section shall be construed to allow a dog handler to hunt without a license.

Use of Specialized Hunting Technologies and Equipment.

(a) No person shall use any device attached to a legal firearm, muzzleloader or archery equipment, capable of

producing a thermal or infrared image, or other imaging outside the normal visible light spectrum, with the intent to spot, locate and aid in the taking of any big game animal, trophy game animal or wild bison.

(b) No person shall use any real-time video photography equipment, real-time thermal or infrared imaging device, or other real-time imaging device outside the normal visible light spectrum, capable of automatically transmitting an image, picture or video for remote viewing, with the intent to spot, locate and aid in the taking of any big game animal, trophy game animal or wild bison.

(c) A trail camera, or similar device, that can only store an image, picture or video inside the device, and which does not have the capability to automatically transmit images in real-time, is permissible for use in the taking of any big game animal, trophy game animal or wild bison.

(d) No person shall sell or barter any geographic location information for any big game animal, trophy game animal or wild bison to aid in the taking of any big game animal, trophy game animal or wild bison.

Vehicle Restrictions on Federal Land. Sportspersons are advised that many areas of National Forest and Bureau of Land Management lands are subject to travel and vehicle use limitations to protect resources. Maps and additional information regarding these limitations are available at U.S. Forest Service, Bureau of Land Management and other agency offices near these public lands.

Wilderness Areas. Nonresident big game and trophy game hunters must be accompanied by a professional or resident guide when hunting in designated wilderness areas.

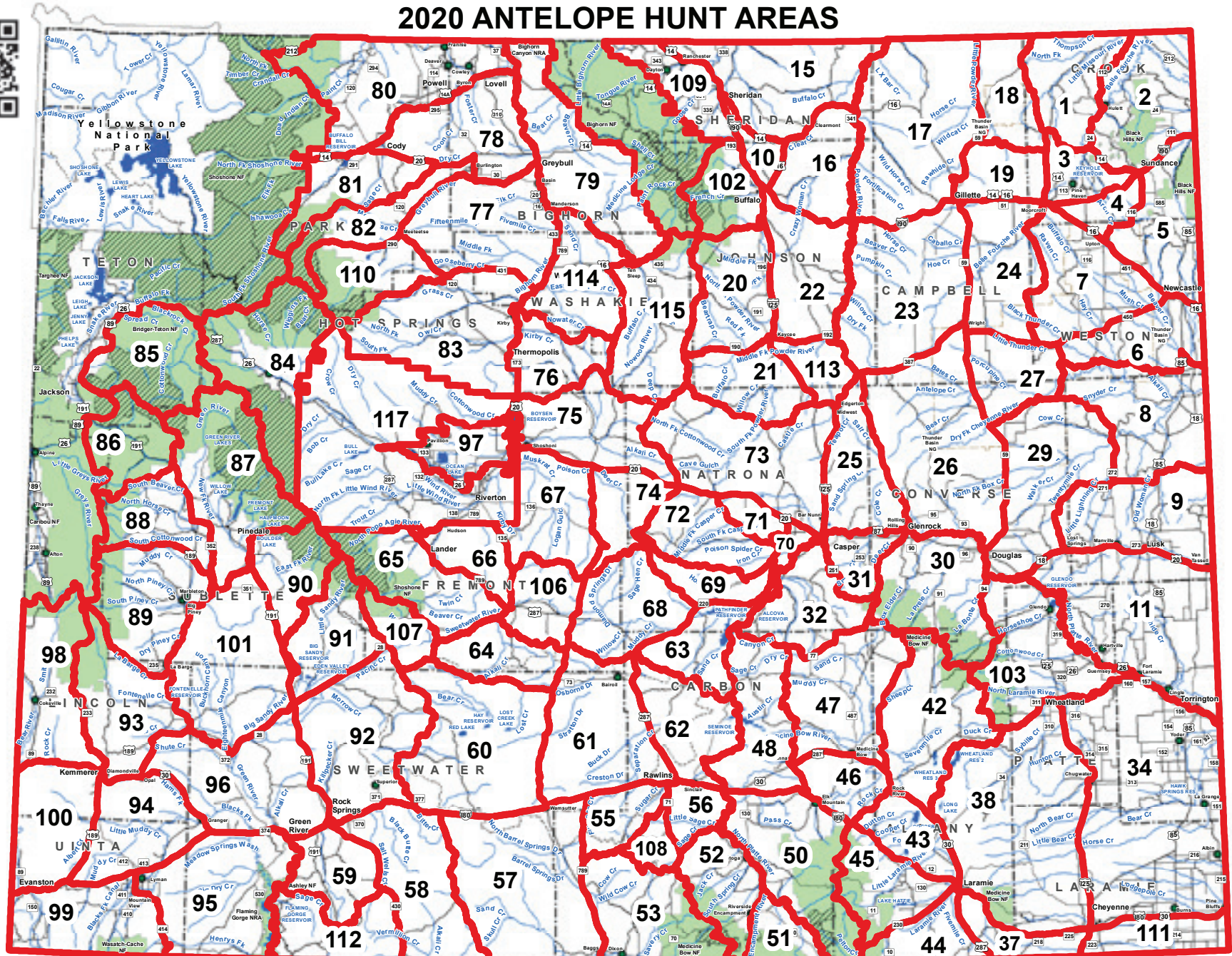
Wildlife Damage Management Stamp. The "WILDLIFE DAMAGE MANAGEMENT STAMP" is an optional stamp sportspersons may voluntarily purchase to support activities of the Wyoming Animal Damage Management Board. The Wyoming Legislature originally created the Board to manage rabid wildlife, mitigate crop and livestock damage caused by depredating wildlife, and to protect human health and safety. The legislation developed several sources of funding for the Board to carry out its responsibilities including creation of this management stamp.

Purchase of the stamp is not mandatory, but does provide sportspersons a voluntary means to fund predator management.

Wildlife Violator Compact. Wyoming is a member of the Wildlife Violator Compact. The Compact enables a violator from any member state to accept a wildlife citation and proceed on their way without being required to post an appearance bond unless the violation requires MUST APPEAR and NO BOND ACCEPTED. The Compact provides for the suspension of wildlife license privileges in the home state of any person whose license privileges have been suspended by a participating state. If you have had your privileges suspended in any of the participating states, you may lose your privileges in Wyoming, in addition to all the participating Compact states. Additional information about the Compact can be obtained by contacting the Wildlife Law Enforcement Coordinator at (307) 233-6413.

Wind River Reservation. Only non-Indian owned, fee title lands are open to the taking of wildlife with a State of Wyoming license. Land status is complicated and lawful access must be investigated thoroughly. Sportspersons are advised it is their responsibility to determine land status prior to entering these areas.

2020 ANTELOPE HUNT AREAS




THIS MAP IS FOR GENERAL REFERENCE ONLY. Please use the written boundary descriptions in this regulation for detailed boundary information.

Note: Wilderness area, nonresidents must have guides

Section 2. Antelope Hunting Seasons. Hunt areas, season dates and limitations.

Hunt Area	License Type	Special Archery Dates		Regular Season Dates		Quota	Limitations
		Opens	Closes	Opens	Closes		
1	1	Aug. 15	Sep. 30	Oct. 1	Nov. 20	250	Any antelope
1	6	Aug. 15	Sep. 30	Oct. 1	Nov. 20	150	Doe or fawn
2	1	Aug. 15	Sep. 30	Oct. 1	Nov. 20	200	Any antelope
2	6	Aug. 15	Sep. 30	Oct. 1	Nov. 20	200	Doe or fawn
3	1	Aug. 15	Sep. 30	Oct. 1	Nov. 20	200	Any antelope
3	6	Aug. 15	Sep. 30	Oct. 1	Nov. 20	100	Doe or fawn
4	1	Aug. 15	Sep. 30	Oct. 1	Nov. 20	175	Any antelope
4	6	Aug. 15	Sep. 30	Oct. 1	Nov. 20	150	Doe or fawn
5	1	Aug. 15	Sep. 30	Oct. 1	Nov. 20	125	Any antelope
5	7	Aug. 15	Sep. 30	Oct. 1	Nov. 20	100	Doe or fawn valid on private land
6	1	Aug. 15	Sep. 30	Oct. 1	Oct. 15	350	Any antelope, also valid on private land in that portion of Area 8 in Weston County
6	6	Aug. 15	Sep. 30	Oct. 1	Oct. 15	50	Doe or fawn, also valid on private land in that portion of Area 8 in Weston County
7	1	Aug. 15	Sep. 30	Oct. 1	Oct. 15	600	Any antelope
7	7	Aug. 15	Sep. 30	Oct. 1	Oct. 25	75	Doe or fawn valid on private land
8	1	Aug. 15	Sep. 30	Oct. 1	Oct. 15	375	Any antelope
9	1	Aug. 15	Sep. 30	Oct. 1	Oct. 31	450	Any antelope, also valid in that portion of Area 11 in Converse or Niobrara counties
9	6	Aug. 15	Sep. 30	Oct. 1	Oct. 31	250	Doe or fawn, also valid in that portion of Area 11 in Converse or Niobrara counties
10	1	Aug. 15	Sep. 30	Oct. 1	Oct. 14	300	Any antelope
10	6	Aug. 15	Sep. 30	Oct. 1	Oct. 31	400	Doe or fawn
11	1	Aug. 15	Sep. 30	Oct. 1	Oct. 31	450	Any antelope
11	6	Aug. 15	Sep. 30	Oct. 1	Oct. 31	300	Doe or fawn
15	1	Aug. 15	Sep. 30	Oct. 1	Oct. 14	600	Any antelope
15	6	Aug. 15	Sep. 30	Oct. 1	Nov. 30	800	Doe or fawn
16	1	Aug. 15	Sep. 30	Oct. 1	Oct. 14	600	Any antelope
16	6	Aug. 15	Sep. 30	Oct. 1	Oct. 31	300	Doe or fawn
17	1	Aug. 15	Sep. 30	Oct. 1	Oct. 31	1100	Any antelope
17	6	Aug. 15	Sep. 30	Oct. 1	Oct. 31	250	Doe or fawn
18	1	Aug. 15	Sep. 30	Oct. 1	Oct. 20	200	Any antelope



ANTELOPE CHARACTERISTICS

The ability to distinguish between buck, doe and yearling buck antelope is critical to hunters holding licenses valid for only does and fawns.

- 1. **Horns** - Should be prominent with a prong or point between the base and tip and extend beyond the ears for adult males. Yearling bucks have shorter horns, typically at ear-length. Does often grow horns, which occasionally grow to the length of the ears.
- 2. **Cheek patch** – Both yearling bucks and adult bucks have a black cheek patch below the ear at the angle of the jaw. Even among fawns, which usually lack visible horns, the black cheek patches distinguish males from females. Females lack the black cheek patch.

ANTELOPE

14 | 2020

Hunt Area	License Type	Special Archery Dates		Regular Season Dates		Quota	Limitations
		Opens	Closes	Opens	Closes		
18	6	Aug. 15	Sep. 30	Oct. 1	Oct. 20	50	Doe or fawn
19	1	Aug. 15	Sep. 30	Oct. 1	Oct. 20	300	Any antelope
19	7	Aug. 15	Sep. 30	Oct. 1	Oct. 20	150	Doe or fawn valid on private land
20	1	Aug. 15	Oct. 14	Oct. 15	Nov. 15	500	Any antelope
20	6	Aug. 15	Oct. 14	Oct. 15	Nov. 15	500	Doe or fawn
21	1	Aug. 15	Oct. 14	Oct. 15	Oct. 31	500	Any antelope
21	6	Aug. 15	Oct. 14	Oct. 15	Oct. 31	400	Doe or fawn
22	1	Aug. 15	Sep. 30	Oct. 1	Oct. 31	1000	Any antelope
22	6			Sep. 1	Sep. 30	600	Doe or fawn valid on private land north of Crazy Woman Creek
22	6	Aug. 15	Sep. 30	Oct. 1	Oct. 31		Doe or fawn valid in the entire area
23	1	Aug. 15	Sep. 30	Oct. 1	Oct. 31	550	Any antelope
23	2	Aug. 15	Sep. 30	Oct. 1	Oct. 31	1600	Any antelope valid on private land
23	6	Aug. 15	Sep. 30	Oct. 1	Oct. 31	400	Doe or fawn
23	7	Aug. 15	Sep. 30	Oct. 1	Oct. 31	1200	Doe or fawn valid on private land
24	1	Aug. 15	Sep. 30	Oct. 1	Oct. 31	300	Any antelope
24	2	Aug. 15	Sep. 30	Oct. 1	Oct. 31	500	Any antelope valid on private land
24	6	Aug. 15	Sep. 30	Oct. 1	Oct. 31	50	Doe or fawn
24	7	Aug. 15	Sep. 30	Oct. 1	Oct. 31	250	Doe or fawn valid on private land
25	1	Aug. 15	Sep. 30	Oct. 1	Oct. 14	900	Any antelope
25	6	Aug. 15	Sep. 30	Oct. 1	Oct. 14	450	Doe or fawn
26	1	Aug. 15	Sep. 23	Sep. 24	Oct. 14	1300	Any antelope
26	6	Aug. 15	Sep. 23	Sep. 24	Oct. 14	500	Doe or fawn
27	1	Aug. 15	Sep. 30	Oct. 1	Oct. 15	350	Any antelope
27	7	Aug. 15	Sep. 30	Oct. 1	Oct. 15	75	Doe or fawn valid on private land
29	1	Aug. 15	Sep. 30	Oct. 1	Oct. 15	125	Any antelope
29	2	Aug. 15	Sep. 30	Oct. 1	Oct. 31	500	Any antelope valid on private land
29	7	Aug. 15	Sep. 30	Oct. 1	Oct. 31	250	Doe or fawn valid on private land
30	1	Aug. 15	Oct. 4	Oct. 5	Oct. 31	500	Any antelope
30	6	Aug. 15	Oct. 4	Oct. 5	Oct. 31	100	Doe or fawn
31	1	Aug. 15	Sep. 24	Sep. 25	Oct. 31	250	Any antelope
31	6	Aug. 15	Sep. 24	Sep. 25	Oct. 31	200	Doe or fawn
32	1	Aug. 15	Sep. 24	Sep. 25	Oct. 31	600	Any antelope

Hunt Area	License Type	Special Archery Dates		Regular Season Dates		Quota	Limitations
		Opens	Closes	Opens	Closes		
32	6	Aug. 15	Sep. 24	Sep. 25	Oct. 31	400	Doe or fawn
32	7	Aug. 15	Sep. 24	Sep. 25	Oct. 31	150	Doe or fawn valid on or within one (1) mile of irrigated land
34	1	Aug. 15	Sep. 19	Sep. 20	Oct. 14	800	Any antelope
34	6	Aug. 15	Sep. 19	Sep. 20	Dec. 31	500	Doe or fawn
37	1	Aug. 15	Sep. 19	Sep. 20	Oct. 14	150	Any antelope
37	6	Aug. 15	Sep. 19	Sep. 20	Oct. 14	25	Doe or fawn
38	1	Aug. 15	Oct. 4	Oct. 5	Oct. 31	1000	Any antelope
38	6	Aug. 15	Oct. 4	Nov. 1	Dec. 31	200	Doe or fawn
42	1	Aug. 15	Sep. 24	Sep. 25	Oct. 31	600	Any antelope
42	6	Aug. 15	Sep. 24	Sep. 25	Oct. 31	250	Doe or fawn
43	1	Aug. 15	Sep. 14	Sep. 15	Oct. 31	600	Any antelope
43	6	Aug. 15	Sep. 14	Sep. 15	Oct. 31	700	Doe or fawn
44	1	Aug. 15	Sep. 14	Sep. 15	Oct. 31	300	Any antelope
44	6	Aug. 15	Sep. 14	Sep. 15	Oct. 31	150	Doe or fawn
45	1	Aug. 15	Sep. 14	Sep. 15	Oct. 31	400	Any antelope
45	6	Aug. 15	Sep. 14	Sep. 15	Oct. 31	350	Doe or fawn
46	1	Aug. 15	Sep. 24	Sep. 25	Oct. 31	200	Any antelope
46	2	Aug. 15	Sep. 24	Oct. 5	Oct. 31	250	Any antelope
46	6	Aug. 15	Sep. 24	Sep. 25	Oct. 31	150	Doe or fawn
47	1	Aug. 15	Sep. 24	Sep. 25	Oct. 31	500	Any antelope
47	2	Aug. 15	Sep. 24	Oct. 5	Oct. 31	300	Any antelope
47	6	Aug. 15	Sep. 24	Sep. 25	Oct. 31	350	Doe or fawn
48	1	Aug. 15	Sep. 24	Sep. 25	Oct. 31	150	Any antelope
48	2	Aug. 15	Sep. 24	Oct. 5	Oct. 31	150	Any antelope
48	6	Aug. 15	Sep. 24	Sep. 25	Oct. 31	50	Doe or fawn
50	1	Aug. 15	Aug. 31	Sep. 16	Oct. 31	300	Any antelope
50	6	Aug. 15	Aug. 31	Sep. 16	Oct. 31	200	Doe or fawn
50	0			Sep. 1	Sep. 15	50	Any antelope, muzzle-loading firearms only
51	1	Aug. 15	Sep. 15	Sep. 16	Nov. 14	100	Any antelope
51	6			Aug. 15	Sep. 15	150	Doe or fawn valid on private land
51	6	Aug. 15	Sep. 15	Sep. 16	Nov. 14		Doe or fawn valid in the entire area
52	1	Aug. 15	Sep. 15	Sep. 16	Oct. 31	250	Any antelope

Hunt Area	License Type	Special Archery Dates		Regular Season Dates		Quota	Limitations
		Opens	Closes	Opens	Closes		
52	2	Aug. 15	Sep. 15	Sep. 16	Nov. 14	200	Any antelope valid south of North Spring Creek
52	6	Aug. 15	Sep. 15	Sep. 16	Oct. 31	200	Doe or fawn
52	7	Aug. 15	Sep. 15	Sep. 16	Nov. 14	200	Doe or fawn valid south of North Spring Creek
53	1	Aug. 15	Sep. 19	Sep. 20	Oct. 31	150	Any antelope
53	6	Aug. 15	Sep. 19	Sep. 20	Oct. 31	25	Doe or fawn
53	7	Aug. 15	Aug. 31	Sep. 1	Oct. 31	50	Doe or fawn valid on private land
55	1	Aug. 15	Sep. 19	Sep. 20	Oct. 31	125	Any antelope
56	1	Aug. 15	Sep. 19	Sep. 20	Oct. 31	50	Any antelope
57	1	Aug. 15	Sep. 19	Sep. 20	Oct. 31	400	Any antelope
57	2	Aug. 15	Sep. 19	Sep. 20	Oct. 31	25	Any antelope valid west of Sweetwater County Road 23S and B.L.M. Road 3310, and north and east of B.L.M. Roads 4411 and 4409
57	6	Aug. 15	Sep. 19	Sep. 20	Oct. 31	50	Doe or fawn
57	7	Aug. 15	Aug. 31	Sep. 1	Oct. 31	25	Doe or fawn valid on private land within one (1) mile of Carbon County Road 603
58	1	Aug. 15	Sep. 19	Sep. 20	Oct. 31	100	Any antelope
59	1	Aug. 15	Sep. 19	Sep. 20	Oct. 31	250	Any antelope
59	6	Aug. 15	Sep. 19	Sep. 20	Oct. 31	25	Doe or fawn
60	1	Aug. 15	Sep. 18	Sep. 19	Oct. 31	50	Any antelope
61	1	Aug. 15	Sep. 11	Sep. 12	Oct. 31	150	Any antelope
62	1	Aug. 15	Sep. 11	Sep. 12	Oct. 31	50	Any antelope
62	2	Aug. 15	Sep. 11	Sep. 12	Oct. 31	50	Any antelope valid east of the Continental Divide and north of Wise Dugout Draw
63	1	Aug. 15	Sep. 18	Sep. 19	Oct. 31	200	Any antelope
63	2	Aug. 15	Sep. 18	Sep. 19	Oct. 31	350	Any antelope valid east of the Buzzard Road (Natrona County Road 410-Carbon County Road 497)
63	6	Aug. 15	Sep. 18	Sep. 19	Oct. 31	150	Doe or fawn
63	7	Aug. 15	Sep. 18	Sep. 19	Oct. 31	250	Doe or fawn valid east of the Buzzard Road (Natrona County Road 410-Carbon County Road 497)
64	1	Aug. 15	Sep. 18	Sep. 19	Oct. 31	150	Any antelope

Hunt Area	License Type	Special Archery Dates		Regular Season Dates		Quota	Limitations
		Opens	Closes	Opens	Closes		
65	1	Aug. 15	Sep. 18	Sep. 19	Oct. 31	150	Any antelope
65	6	Aug. 15	Sep. 18	Sep. 19	Oct. 31	150	Doe or fawn
65	7	Aug. 15	Aug. 31	Sep. 1	Nov. 7	100	Doe or fawn valid north of the Little Popo Agie River, also valid in Area 66 west of the Little Popo Agie River
66	1	Aug. 15	Sep. 18	Sep. 19	Oct. 31	150	Any antelope
66	6	Aug. 15	Sep. 18	Sep. 19	Oct. 31	100	Doe or fawn
67	1	Aug. 15	Sep. 18	Sep. 19	Oct. 31	275	Any antelope
68	1	Aug. 15	Sep. 18	Sep. 19	Oct. 31	500	Any antelope
68	6	Aug. 15	Sep. 18	Sep. 19	Oct. 31	150	Doe or fawn
69	1	Aug. 15	Sep. 14	Sep. 15	Oct. 31	200	Any antelope
69	6	Aug. 15	Sep. 14	Sep. 15	Oct. 31	200	Doe or fawn
70	1	Aug. 15	Sep. 14	Sep. 15	Oct. 31	150	Any antelope
70	6	Aug. 15	Sep. 14	Sep. 15	Oct. 31	200	Doe or fawn
71	1	Aug. 15	Sep. 14	Sep. 15	Oct. 31	100	Any antelope
71	6	Aug. 15	Sep. 14	Sep. 15	Oct. 31	100	Doe or fawn
72	1	Aug. 15	Sep. 14	Sep. 15	Oct. 31	600	Any antelope
72	6	Aug. 15	Sep. 14	Sep. 15	Oct. 31	400	Doe or fawn
73	1	Aug. 15	Sep. 14	Sep. 15	Oct. 31	1600	Any antelope
73	6	Aug. 15	Sep. 14	Sep. 15	Oct. 31	800	Doe or fawn
73	7	Aug. 15	Sep. 14	Sep. 15	Oct. 31	50	Doe or fawn valid on or within one (1) mile of irrigated land
74	1	Aug. 15	Sep. 18	Sep. 19	Oct. 31	250	Any antelope
75	1	Aug. 15	Sep. 18	Sep. 19	Oct. 31	525	Any antelope
75	6	Aug. 15	Sep. 18	Sep. 19	Oct. 31	350	Doe or fawn
76	1	Aug. 15	Sep. 30	Oct. 1	Oct. 31	150	Any antelope
76	6			Aug. 15	Oct. 31	25	Doe or fawn valid on irrigated land
77	1	Aug. 15	Sep. 19	Sep. 20	Oct. 14	125	Any antelope
77	2			Aug. 15	Sep. 19	25	Any antelope valid on or within one-half (1/2) mile of irrigated land
77	6			Aug. 15	Oct. 24	25	Doe or fawn valid on or within one-half (1/2) mile of irrigated land
77	7			Oct. 25	Nov. 30	25	Doe or fawn valid on or within one-half (1/2) mile of irrigated land

ANTELOPE

ANTELOPE

16 | 2020

Hunt Area	License Type	Special Archery Dates		Regular Season Dates		Quota	Limitations
		Opens	Closes	Opens	Closes		
78	1	Aug. 15	Sep. 19	Sep. 20	Oct. 31	150	Any antelope
78	6	Aug. 15	Aug. 31	Sep. 1	Nov. 30	100	Doe or fawn valid on or within one-half (1/2) mile of irrigated land
79	1			Oct. 1	Oct. 15	25	Any antelope valid on or within one-half (1/2) mile of irrigated land
79	6			Sep. 1	Nov. 30	75	Doe or fawn valid on or within one-half (1/2) mile of irrigated land
79	9			Aug. 15	Sep. 30	50	Any antelope, archery only
80	1	Aug. 15	Sep. 19	Sep. 20	Oct. 31	75	Any antelope
80	6	Aug. 15	Sep. 19	Sep. 20	Oct. 31	25	Doe or fawn
81	1	Aug. 15	Sep. 19	Sep. 20	Nov. 15	225	Any antelope
81	6	Aug. 15	Sep. 19	Sep. 20	Nov. 15	250	Doe or fawn
82	1	Aug. 15	Sep. 19	Sep. 20	Oct. 14	200	Any antelope
82	6	Aug. 15	Sep. 19	Sep. 20	Oct. 14	175	Doe or fawn
82	8	Aug. 15	Sep. 19	Oct. 15	Nov. 30	100	Doe or fawn valid in Big Horn County
83	1	Aug. 15	Sep. 19	Sep. 20	Nov. 7	250	Any antelope
83	6			Aug. 15	Nov. 15	75	Doe or fawn valid on irrigated land
84	1	Aug. 15	Sep. 18	Sep. 19	Oct. 31	100	Any antelope
84	6	Aug. 15	Sep. 18	Sep. 19	Oct. 31	75	Doe or fawn
85	1	Aug. 15	Sep. 9	Sep. 10	Oct. 31	20	Any antelope
86	1	Aug. 15	Sep. 9	Sep. 10	Oct. 31	50	Any antelope
86	6	Aug. 15	Sep. 9	Sep. 10	Oct. 31	25	Doe or fawn
87	1	Aug. 15	Sep. 9	Sep. 10	Oct. 31	175	Any antelope
87	2	Aug. 15	Sep. 9	Sep. 25	Oct. 31	125	Any antelope
87	6	Aug. 15	Sep. 9	Sep. 10	Oct. 31	100	Doe or fawn
87	7	Aug. 15	Sep. 9	Sep. 25	Oct. 31	100	Doe or fawn
88	1	Aug. 15	Sep. 9	Sep. 10	Oct. 31	275	Any antelope
88	6	Aug. 15	Sep. 9	Oct. 1	Oct. 31	300	Doe or fawn
89	1	Aug. 15	Sep. 9	Sep. 10	Oct. 31	175	Any antelope
89	2	Aug. 15	Sep. 9	Oct. 10	Oct. 31	125	Any antelope
89	6	Aug. 15	Sep. 9	Oct. 1	Oct. 31	325	Doe or fawn
89	6			Nov. 1	Nov. 15		Doe or fawn valid south of Middle Piney Creek and south of Wyoming Highway 351

Hunt Area	License Type	Special Archery Dates		Regular Season Dates		Quota	Limitations
		Opens	Closes	Opens	Closes		
89	7	Aug. 15	Aug. 31	Sep. 1	Nov. 15	75	Doe or fawn valid south of Middle Piney Creek and south of Wyoming Highway 351
90	1	Aug. 15	Sep. 9	Sep. 10	Oct. 31	150	Any antelope
90	6	Aug. 15	Sep. 9	Sep. 10	Oct. 31	50	Doe or fawn
90	8			Aug. 15	Sep. 9	50	Doe or fawn valid on private land
91	1	Aug. 15	Sep. 9	Sep. 10	Oct. 31	275	Any antelope
91	6	Aug. 15	Sep. 9	Sep. 10	Oct. 31	100	Doe or fawn
91	7			Aug. 15	Oct. 31	50	Doe or fawn valid on private land and Bureau of Reclamation land within Sweetwater County
92	1	Aug. 15	Sep. 9	Sep. 10	Oct. 31	200	Any antelope
92	7			Aug. 15	Nov. 30	150	Doe or fawn valid within the Farson-Eden Irrigation Project
93	1	Aug. 15	Sep. 9	Sep. 10	Oct. 31	400	Any antelope
93	6	Aug. 15	Sep. 9	Sep. 10	Oct. 31	25	Doe or fawn
93	7	Aug. 15	Sep. 9	Oct. 1	Nov. 30	100	Doe or fawn valid on private irrigated land
94	1	Aug. 15	Sep. 9	Sep. 10	Oct. 31	500	Any antelope
94	6	Aug. 15	Sep. 9	Sep. 10	Oct. 31	100	Doe or fawn
94	7			Aug. 15	Oct. 31	200	Doe or fawn valid on or within one (1) mile of irrigated land
95	1	Aug. 15	Sep. 9	Sep. 10	Oct. 31	325	Any antelope
95	7			Aug. 15	Oct. 31	75	Doe or fawn valid on irrigated land
96	1	Aug. 15	Sep. 9	Sep. 10	Oct. 31	50	Any Antelope
96	7			Aug. 15	Nov. 30	100	Doe or fawn valid within the Farson-Eden Irrigation Project or west of the Blue Rim Road (Sweetwater County Road 5) and west of the Old Stauffer Road (Sweetwater County Road 7) and south of the OCI Entrance Road (Sweetwater County Road 6) and east of the Green River; also valid in that portion of Area 101 within the Farson-Eden Irrigation Project
97, 117	1	Aug. 15	Sep. 18	Sep. 19	Oct. 31	275	Any antelope

Hunt Area	License Type	Special Archery Dates		Regular Season Dates		Quota	Limitations
		Opens	Closes	Opens	Closes		
97, 117	2			Aug. 15	Oct. 31	50	Any antelope valid in Area 97 south of U.S. Highway 26 or Wyoming Highway 134 and east of Eight Mile Road, and in all of Area 117
97, 117	6	Aug. 15	Sep. 18	Sep. 19	Oct. 31	150	Doe or fawn
97, 117	7			Aug. 15	Oct. 31	150	Doe or fawn valid in Area 97 south of U.S. Highway 26 or Wyoming Highway 134 and east of Eight Mile Road, and in all of Area 117
98	1	Aug. 15	Sep. 9	Sep. 10	Oct. 31	150	Any antelope
98	6	Aug. 15	Sep. 9	Sep. 10	Oct. 31	150	Doe or fawn
98	7	Aug. 15	Sep. 9	Nov. 1	Nov. 30	50	Doe or fawn valid within the Smith's Fork Drainage
99	1	Aug. 15	Sep. 9	Sep. 10	Oct. 31	200	Any antelope
99	2			Aug. 15	Nov. 30	125	Any antelope valid north and west of Wyoming Highway 410 and west of Uinta County Road 271
99	6	Aug. 15	Sep. 9	Sep. 10	Oct. 31	25	Doe or fawn
99	7			Aug. 15	Nov. 30	150	Doe or fawn valid north and west of Wyoming Highway 410 and west of Uinta County Road 271
99	8			Aug. 15	Oct. 31	50	Doe or fawn valid east of Cottonwood Creek on irrigated land
99	0			Sep. 1	Oct. 31	25	Any antelope, muzzle-loading firearms only
100	1	Aug. 15	Sep. 9	Sep. 10	Oct. 31	350	Any antelope
100	6	Aug. 15	Sep. 9	Sep. 10	Oct. 31	250	Doe or fawn
101	1	Aug. 15	Sep. 9	Sep. 10	Oct. 31	100	Any antelope
102	1	Aug. 15	Oct. 14	Oct. 15	Nov. 15	400	Any antelope
102	6			Sep. 1	Sep. 30	400	Doe or fawn valid on private land
102	6	Aug. 15	Oct. 14	Oct. 15	Nov. 15		Doe or fawn valid in the entire area
103	1	Aug. 15	Oct. 4	Oct. 5	Oct. 31	450	Any antelope
103	6	Aug. 15	Oct. 4	Oct. 5	Dec. 31	350	Doe or fawn
106	1	Aug. 15	Sep. 18	Sep. 19	Oct. 31	200	Any antelope
106	6	Aug. 15	Sep. 18	Sep. 19	Oct. 31	150	Doe or fawn
107	1	Aug. 15	Sep. 9	Sep. 10	Oct. 31	100	Any antelope

Hunt Area	License Type	Special Archery Dates		Regular Season Dates		Quota	Limitations
		Opens	Closes	Opens	Closes		
107	6	Aug. 15	Sep. 9	Sep. 10	Oct. 31	25	Doe or fawn
107	0			Aug. 20	Sep. 9	50	Any antelope, handguns and muzzle-loading firearms only
108	1	Aug. 15	Sep. 19	Sep. 20	Oct. 31	50	Any antelope
108	6	Aug. 15	Sep. 19	Sep. 20	Oct. 31	25	Doe or fawn
108	7	Aug. 15	Sep. 19	Sep. 20	Nov. 30	75	Doe or fawn valid south of the Bridger Pass Road (B.L.M. Road 3301), east of the Continental Divide and north of the Miller Hill Road (Carbon County Road 505W)
109	1	Aug. 15	Sep. 14	Sep. 15	Nov. 30	350	Any antelope
109	6	Aug. 15	Sep. 14	Sep. 15	Nov. 30	400	Doe or fawn
110	1	Aug. 15	Sep. 19	Sep. 20	Oct. 14	100	Any antelope
110	6	Aug. 15	Sep. 19	Sep. 20	Oct. 14	50	Doe or fawn
111	1	Aug. 15	Sep. 19	Sep. 20	Oct. 14	150	Any antelope
111	1			Oct. 15	Dec. 31		Doe or fawn
111	6	Aug. 15	Sep. 19	Sep. 20	Dec. 31	100	Doe or fawn
112	1	Aug. 15	Sep. 19	Sep. 20	Oct. 31	100	Any antelope
112	6	Aug. 15	Sep. 19	Sep. 20	Oct. 31	25	Doe or fawn
113	1	Aug. 15	Sep. 30	Oct. 1	Oct. 31	175	Any antelope
113	2	Aug. 15	Sep. 30	Oct. 11	Oct. 31	175	Any antelope
113	6	Aug. 15	Sep. 30	Oct. 1	Oct. 31	200	Doe or fawn
114	1	Aug. 15	Sep. 30	Oct. 1	Oct. 31	75	Any antelope
114	2			Aug. 15	Sep. 30	25	Any antelope valid on or within one-half (1/2) mile of irrigated land
114	6			Aug. 15	Oct. 24	25	Doe or fawn valid on or within one-half (1/2) mile of irrigated land
114	7			Oct. 25	Nov. 30	25	Doe or fawn valid on or within one-half (1/2) mile of irrigated land
115	1	Aug. 15	Sep. 30	Oct. 1	Oct. 31	200	Any antelope
115	6	Aug. 15	Aug. 31	Sep. 1	Nov. 30	300	Doe or fawn valid east of the Nowood River or south and west of Cornell Gulch or Nowater Stock Trail (B.L.M. Road 1404)

Section 3. Special Archery Seasons.

(a) There shall be special archery antelope hunting seasons on the dates specified in Section 2. Special archery hunting seasons are specific to individual hunt areas by license type. During the special archery hunting seasons, archers are restricted to the limitations associated with the special archery season dates for a hunt area and license type.

(b) Archers shall possess a limited quota antelope license and an archery license in order to hunt antelope with archery equipment during any special archery season.

(i) Type 9 limited quota antelope licenses are valid for “archery only” and do not require a separate archery license.

(ii) Type 0 limited quota antelope licenses are valid for specialized hunting equipment, such as muzzle-loading firearms or handguns, and are not valid for use with archery equipment during any special archery antelope seasons.

Section 4. Disabled Hunter Season Extension.

(a) Any person qualified for and in possession of a Disabled Hunter Season Extension Permit issued by the Department in accordance with Commission regulation may hunt antelope starting five (5) days prior to the earliest opening date in the hunt area(s) for which their license type is valid and is restricted to the limitations of their license type for the earliest opening date as specified in Section 2 of this Chapter.

(b) Hunters participating in a disabled hunter season extension shall be in possession of a Disabled Hunter Season Extension Permit which shall be immediately produced for inspection upon request of an officer authorized to enforce this regulation.

inspire
a



The Wyoming Game and Fish Inspire a Kid initiative aims to introduce youth to the outdoors by providing resources for families to teach their children how to enjoy outside activities, whether it be fishing, hunting, wildlife photography, hiking or other adventures.

Specifically, Game and Fish programs like the Wyoming Outdoor Expo, youth hunts, kids fishing days, hunter education and summer camps are all experiences children of all ages can partake in to bolster their skills.

The Game and Fish website serves as a resource with easy plans for getting outside more often with their families.

By inspiring the youth of today, we are creating the next generation of hunters and outdoorsmen.

Visit the Department's website to learn more or share your own Inspire a Kid moment by using #InspiredByWY on social media channels.

For additional youth hunting opportunities, see Section 5 on pages 36 and 57.

Antelope

Area 1. Crook. Beginning where Wyoming Highway 112 crosses the Wyoming-Montana state line; southwesterly along said highway to Wyoming Highway 24 in the town of Hulett; southerly along said highway to U.S. Highway 14; westerly along said highway to the Cabin Creek Road (Crook County Road 116); northwesterly along said road to the Oshoto Road (Crook County Road 263); westerly along said road to the "D" Road (Crook County Road 68); northerly along said road to the Rocky Point Road in Campbell County (Campbell County Road 85); northerly along said road to the Wyoming-Montana state line; easterly along said line to Wyoming Highway 112.

Area 2. Bearlodge. Beginning where Wyoming Highway 112 crosses the Wyoming-Montana state line; easterly along said line to the Wyoming-South Dakota state line; southerly along said line to Interstate Highway 90; westerly along said Interstate Highway to the town of Sundance and U.S. Highway 14; northwesterly along said highway to Wyoming Highway 24; northerly along said highway to Wyoming Highway 112 in the town of Hulett; northeasterly along said highway to the Wyoming-Montana state line.

Area 3. Keyhole. Beginning where Interstate Highway 90 intersects U.S. Highway 14 in the town of Sundance; southerly and westerly along Interstate Highway 90 to its intersection with the "D" Road (Crook County Road 68); northerly along said road to the Oshoto Road (Crook County Road 263); easterly along said road to the Cabin Creek Road (Crook County Road 116); southerly and easterly along said road to U.S. Highway 14; easterly and southerly along said highway to Interstate Highway 90 in the town of Sundance.

Area 4. Arch Creek. Beginning in the town of Upton at the junction of U.S. Highway 16 and Wyoming Highway 116; westerly and northerly along U.S. Highway 16 to Interstate Highway 90 at the town of Moorcroft; easterly along said Interstate Highway to the town of Sundance and Wyoming Highway 116; southerly and westerly along said highway to its junction with U.S. Highway 16 in the town of Upton.

Area 5. Inyan Kara. Beginning where Interstate Highway 90 crosses the Wyoming-South Dakota state line; southerly along said line to U.S. Highway 16; northerly and westerly along said highway to Wyoming Highway 116 in the town of Upton; northerly and easterly along said highway to the town of Sundance and Interstate Highway 90; easterly along said Interstate Highway to the Wyoming-South Dakota state line.

Area 6. South Newcastle. Beginning where U.S. Highway 16 intersects the Wyoming-South Dakota state line; southerly along said line to the Dewey Road (Weston County Road 2); northwesterly along said road to U.S. Highway 85; southerly along said highway to Cheyenne River Road (Weston County Road 54); westerly along said road to the Lynch Road (Weston County Road 7A); northerly along said road to Wyoming Highway 450; northeasterly along said highway to U.S. Highway 16; southeasterly along said highway to the Wyoming-South Dakota state line.

Area 7. South Upton. Beginning where Wyoming Highway 450 intersects U.S. Highway 16; southwesterly along Wyoming Highway 450 to the Keeline Road (U.S.F.S. Road 930); northwesterly along said road to Black Thunder Creek; easterly down said creek to Bacon Creek; northerly up said creek to Newel Prong; northerly up said prong to the divide

between the Cheyenne River and Belle Fourche River; north-easterly along said divide to the divide between Four Horse Creek and Raven Creek; northwesterly along said divide to the Belle Fourche River; northeasterly down said river to Interstate Highway 90; easterly along said highway to U.S. Highway 16; southeasterly along said highway to Wyoming Highway 450.

Area 8. Niobrara. Beginning where the Boner Road (Niobrara County Road 18) crosses the Wyoming-South Dakota state line; westerly along said road to U.S. Highway 85; southerly along said highway to Wyoming Highway 270; westerly along said highway to Wyoming Highway 272; northerly along said highway to the North Lance Creek Road (Niobrara County Road 14); northerly and westerly along said road to the Niobrara Converse county line and the Dull Center Road (Converse County Road 38); westerly along said road to the Clareton Road (Converse County Road 39); northerly along said road to the Niobrara Weston county line and the Lynch Road (Weston County Road 7A); northerly along said road to the Cheyenne River Road (Weston County Road 54); easterly along said road to U.S. Highway 85; northerly along said highway to the Dewey Road (Weston County Road 2); easterly along said road to the Wyoming-South Dakota state line; southerly along said line to the Boner Road (Niobrara County Road 18).

Area 9. Lance Creek. Beginning where U.S. Highway 20 crosses the Wyoming-Nebraska state line; westerly along said highway to the Twenty Mile Creek Road (Converse County Road 46) at Lost Springs; northerly along said road to the Manning Road (Converse County Road 53); easterly along said road to the Converse Niobrara county line and the Twenty Mile Road (Niobrara County Road 23); easterly along said road to Wyoming Highway 271; easterly along said highway to the town of Lance Creek and Wyoming Highway 270; northerly and easterly along said highway to U.S. Highway 85; northerly along said highway to the Boner Road (Niobrara County Road 18); easterly along said road to the Wyoming-South Dakota state line; southerly along said line to the Wyoming-Nebraska state line; southerly along said line to U.S. Highway 20.

Area 10. Lake De Smet. Beginning at the junction of U.S. Highways 14 and 16 at Ucross; southerly along U.S. Highway 16 to Interstate Highway 90; northwesterly along said highway to U.S. Highway 14; southeasterly along said highway to U.S. Highway 16 at Ucross.

Area 11. Rawhide Butte. Beginning where U.S. Highway 20 intersects the Wyoming-Nebraska state line; southerly along said line to the North Platte River; northwesterly up said river to Glendo Dam; northerly along the eastern shore of Glendo Reservoir to the North Platte River; northwesterly up said river to Interstate Highway 25; northerly along said highway to U.S. Highway 20 at the Orin Junction; easterly along said highway to the Wyoming-Nebraska state line.

Area 15. Clearmont. Beginning where the Powder River crosses the Wyoming-Montana state line; southerly up said river to U.S. Highway 14; westerly along said highway to Interstate Highway 90; northwesterly along said highway to the Wyoming-Montana state line; easterly along said line to the Powder River.

Area 16. Ucross. Beginning where U.S. Highway 14 crosses the Powder River; southerly up said river to Interstate Highway 90; northwesterly along said highway to U.S. Highway 16; northeasterly along said highway to U.S. Highway 14; easterly along said highway to the Powder River.

Area 17. Gillette. Beginning where Wyoming Highway

59 crosses the Wyoming-Montana state line; southerly along said highway to U.S. Highway 14 16; southerly along said highway to Interstate Highway 90 west of the town of Gillette; westerly along said highway to the Powder River; northerly down said river to the Wyoming-Montana state line; easterly along said line to Wyoming Highway 59.

Area 18. Rockypoint. Beginning where the Rocky Point Road crosses the Wyoming-Montana state line; southerly along said road to the "D" Road; southerly along said road to Cabin Creek; westerly up said creek to the Cabin-Mitchell Creek hydrographic divide; westerly along said divide to Mitchell Creek; westerly down said creek to the Spring Creek Road north of Adon; southerly and westerly along said road to the Cow Creek Road; westerly along said road to Wyoming Highway 59; northerly along said highway to the Wyoming-Montana state line; easterly along said line to the Rocky Point Road.

Area 19. Rozet. Beginning where the "D" Road crosses Cabin Creek; southerly along said road to Interstate Highway 90; westerly along said highway to U.S. Highway 14 16 west of the city of Gillette; northerly along said highway to Wyoming Highway 59; northerly along said highway to the Cow Creek Road; easterly along said road to the Spring Creek Road north of Adon; northeasterly along said road to Mitchell Creek; easterly up said creek to the Mitchell Creek Cabin Creek hydrographic divide; easterly along said divide to Cabin Creek; easterly down said creek to the "D" Road.

Area 20. Upper Powder River. Beginning at the junction of the Trabing Road (Johnson County Road 13) and Interstate Highway 25; southerly along said highway to Wyoming Highway 191; westerly along said highway to Wyoming Highway 190; southerly along said highway to the town of Barnum and the Barnum Mountain Road; westerly along said road to the Hazelton Road (Washakie County Road 81-Johnson County Road 3); northerly along said road to the Gold Mine Road (U.S.F.S. Road 452); northerly along said road to the Canyon Creek Road (U.S.F.S. Road 25); northerly along said road to U.S. Highway 16; easterly along said highway to the Crazy Woman Canyon Road (Johnson County Road 14); easterly along said road to Wyoming Highway 196; northerly along said highway to the Trabing Road (Johnson County Road 13); easterly along said road to Interstate Highway 25.

Area 21. Middle Fork. Beginning at the town of Kaycee and Interstate Highway 25; southeasterly along said highway to the Midwest interchange and the Smoky Gap Road (Natrona County Road 115); westerly along said road to the Dead Horse Road (Natrona County Road 114); southwesterly along said road to the Wild Horse Trail (Natrona County Road 113); westerly along said road to the 33 Mile Road (Natrona County Road 110); northwesterly along said road to the Hazelton Road (Washakie County Road 81); northerly along said road to the Barnum Mountain Road; easterly along said road to the town of Barnum and Wyoming Highway 190; northeasterly along said highway to Wyoming Highway 191; easterly along said highway to Interstate Highway 25.

Area 22. Crazy Woman. Beginning where Interstate Highway 90 crosses the Powder River; southerly up said river to Wyoming Highway 192; westerly along said highway to Interstate Highway 25; northerly along said highway to Interstate Highway 90; southeasterly along said highway to the Powder River.

Area 23. Pumpkin Buttes. Beginning at the junction of U.S. Highway 14 16 and Wyoming Highway 59 at the city of Gillette; southerly along Wyoming Highway 59 to Wyoming Highway 387 at Reno Junction; southwesterly along Wyoming Highway 387 to Wyoming Highway 192; northwesterly

along said highway to the Powder River at Sussex; northerly down said river to Interstate Highway 90; easterly along said highway to U.S. Highway 14 16 at the city of Gillette; easterly along said highway to Wyoming Highway 59.

Area 24. Thunder Basin. Beginning where Interstate Highway 90 crosses the Belle Fourche River; southwesterly up said river to the divide between Four Horse Creek and Raven Creek; southeasterly along said divide to the divide between the Cheyenne River and Belle Fourche River Divide; southwesterly along said divide to Newel Prong; southerly down said prong to Bacon Creek; southerly down said creek to Black Thunder Creek; westerly up said creek to the Keeline Road (U.S.F.S. Road 930); southeasterly along said road to Wyoming Highway 450; westerly along said highway to Wyoming Highway 59; northerly along said highway to Interstate Highway 90; easterly along said highway to the Belle Fourche River.

Area 25. Ormsby. Beginning where Wyoming Highway 259 intersects Wyoming Highway 387 at the town of Midwest; northeasterly along Wyoming Highway 387 to the top of Pine Ridge; southerly along the top of Pine Ridge to Blue Hill and the head of the West Fork of Sand Creek; southeasterly down said creek to Sand Creek; southeasterly along said creek to the 55 Ranch Road (Converse County Road 23); southerly along said road to Wyoming Highway 95; southwesterly along said highway to the North Platte River; westerly up said river to Interstate Highway 25 in the city of Casper; northerly along said highway to Wyoming Highway 259; easterly along said highway to Wyoming Highway 387 at the town of Midwest.

Area 26. Bear Creek. Beginning where Wyoming Highway 387 intersects Wyoming Highway 59 at Reno Junction; southerly along Wyoming Highway 59 to the North Platte River at the town of Douglas; westerly up said river to Wyoming Highway 95; northeasterly along said highway to the 55 Ranch Road (Converse County Road 23); northerly up said road to Sand Creek; northwesterly up said creek to the West Fork of Sand Creek; northwesterly up said creek to the top of Pine Ridge at Blue Hill; northerly along the top of Pine Ridge to Wyoming Highway 387; northeasterly along said highway to Wyoming Highway 59 at Reno Junction.

Area 27. Bill. Beginning at the junction of Wyoming Highways 59 and 450; easterly along Wyoming Highway 450 to the Lynch Road (Weston County Road 7A); southerly along said road to the Weston Converse county line and the Claretton Road (Converse County Road 39); southerly along said road to the Dull Center Road (Converse County Road 38); westerly along said road to the Rochelle Hills Road (U.S.F.S. Road 933); northerly along said road to the Cheyenne River; westerly up said river to its confluence with Antelope Creek and the Dry Fork of the Cheyenne River; southwesterly up the Dry Fork of the Cheyenne River to Wyoming Highway 59; northerly along said highway to the junction of Wyoming Highways 59 and 450.

Area 29. Shawnee. Beginning where Interstate Highway 25 crosses the North Platte River immediately south of Orin Junction; westerly and northerly up said river to Wyoming Highway 59 at the town of Douglas; northerly along said highway to the Dry Fork of the Cheyenne River; northeasterly down said fork to its confluence with Antelope Creek and the Cheyenne River; easterly down the Cheyenne River to the Rochelle Hills Road (U.S.F.S. Road 933); southerly along said road to the Dull Center Road (Converse County Road 38); easterly along said road to the Converse-Niobrara county line and the North Lance Creek Road (Niobrara County Road 14); easterly and southerly along said road to Wyoming Highway 272; southerly along said highway to Wyoming

Highway 270; southwesterly along said highway to the town of Lance Creek and Wyoming Highway 271; westerly along said highway to the Twenty Mile Road (Niobrara County Road 23); westerly along said road to the Converse-Niobrara County line and the Manning Road (Converse County Road 53); westerly along said road to the Twenty Mile Creek Road (Converse County Road 46); southerly along said road to U.S. Highway 18-20 at the town of Lost Springs; westerly along said highway to Interstate Highway 25 at Orin Junction; southerly along said highway to the North Platte River.

Area 30. LaPrele. Beginning at the confluence of Deer Creek and the North Platte River at the town of Glenrock; easterly and southerly down said river to the Jackalope Warm Springs and the Esterbrook Highway (Wyoming Highway 94); southerly along said highway to the Esterbrook Road (Converse County Road 5); southerly along said road to the town of Esterbrook and U.S.F.S. Road 633; easterly and southerly along said road to the divide between Soldier Creek and Horseshoe Creek; southerly along said divide to the divide between Horseshoe Creek and the North Laramie River; westerly and northerly along said divide to Blacktail Peak and the head of South Fork Creek tributary to LaBonte Creek; northerly down said creek to U.S.F.S. Road 658; westerly along said road to the Old Fort Fetterman Road (Converse County Road 16); northerly along said road to the divide between Corduroy Creek and Rocky Ford Creek; westerly along said divide to the divide between LaPrele Creek and the Little Medicine Bow River; westerly along said divide to the Converse Albany county line; westerly along said line to the Little Medicine Road (Albany County Road 62); southwesterly along said road to U.S.F.S. Road 660; northwesterly along said road to Curry Creek; northwesterly down said creek to Deer Creek; northerly down said creek to the North Platte River at the town of Glenrock.

Area 31. Hat Six. Beginning at the intersection of Wyoming Highway 251 (Casper Mountain Road) and Wyoming Highway 258 (Wyoming Boulevard) in the city of Casper; westerly along said highway to Poplar Street; northerly along said street to the North Platte River; easterly down said river to Deer Creek at the town of Glenrock; southerly along said creek to Sawmill Creek; southerly and westerly up said creek to the top of Reno Hill and the divide between Soldier Creek and the West Fork of Deer Creek; westerly along said divide to the divide between the East Fork of Bates Creek and the West Fork of Deer Creek; westerly along said divide to the divide between Kerfoot Creek and the West Fork of Deer Creek; westerly along said divide to the divide between the West Fork of Deer Creek, Kerfoot Creek and Smith Creek; northerly and westerly along said divide to the head of Smith Creek; northerly across Muddy Mountain along the divide of Corral Creek and Otter Creek to the divide between Red Creek and the Clear Fork of Muddy Creek; northerly along said divide to the Circle Drive Road (Natrona County Road 505); northerly along said road to Wyoming Highway 251; northerly along said highway to the intersection of Wyoming Highway 251 and Wyoming Highway 258.

Area 32. Bates Creek. Beginning where the Pathfinder Dam crosses the North Platte River; northeasterly down said river to the bridge at Wyoming Highway 220 (Poplar Street) in the city of Casper; southerly along Poplar Street to Wyoming Highway 258 (Wyoming Boulevard); easterly along said highway to Wyoming Highway 251 (Casper Mountain Road); southerly along said road to the Circle Drive Road (Natrona County Road 505); southerly along said road to the divide between Red Creek and the Clear Fork of Muddy Creek; southerly along said divide to the divide between Corral Creek and Otter Creek; southerly across Muddy Mountain along said divide to the head of Smith Creek; southerly and

easterly to the divide between Smith Creek, Kerfoot Creek and the West Fork of Deer Creek; easterly along said divide to the divide between Kerfoot Creek and the West Fork of Deer Creek; easterly along said divide to the divide between Spruce Creek and the West Fork of Deer Creek; easterly along said divide to the divide between the East Fork of Bates Creek and West Fork of Deer Creek; easterly along said divide to the divide between Soldier Creek and the West Fork of Deer Creek; easterly along said divide to Reno Hill and the head of Sawmill Creek; easterly and northerly down said creek to Deer Creek; southerly up said creek to Curry Creek; southeasterly up said creek to U.S.F.S. Road 660; westerly along said road to its termination at the Squaw Springs Trail Road; southwesterly along said road to the Bates Creek Road (Natrona County Road 402); southwesterly along said road to the Spring Creek Road; westerly along said road to the Lone Tree Road (B.L.M. Road 3141); southerly along said road to the Shirley Ridge Road (Carbon County Road 2); southwesterly along said road to Wyoming Highway 77; southerly along said highway to the Chalk Mountain Road (B.L.M. Road 3129); westerly and northerly along said road to the Dry Creek Road (Carbon County Road 103); northwesterly along said road to the south fork of Canyon Creek; westerly and northerly down said fork to Canyon Creek; westerly down said creek to the east shore of Pathfinder Reservoir; northeasterly along said east shore to the Pathfinder Dam and the North Platte River.

Area 34. Goshen Hole. Beginning where Interstate Highway 25 crosses the Laramie River; northeasterly down said river to the North Platte River; southerly down said river to the Wyoming-Nebraska state line; southerly along said line to Interstate Highway 80; westerly along said highway to Interstate Highway 25; northeasterly along said highway to the Laramie River.

Area 37. Harriman. Beginning at the city of Laramie and Interstate Highway 80; southeasterly along said highway to Interstate Highway 25 at the city of Cheyenne; southerly along said highway to the Wyoming-Colorado state line; west along said line to U.S. Highway 287; northerly along said highway to Interstate Highway 80.

Area 38. Iron Mountain. Beginning in the city of Laramie and U.S. Highway 30; northerly along said highway to where U.S. Highway 30 crosses the Laramie River; northeasterly down said river to Interstate Highway 25; southerly along said highway to Interstate Highway 80; westerly along said highway to the city of Laramie.

Area 42. Laramie Plains. Beginning at the junction of the Marshall Road (Albany County Road 610) and U.S. Highway 30 north of the town of Rock River; northeasterly along said road to the second crossing of Sheep Creek; northerly up said creek to the southern boundary of the Laramie Peak Division of the Medicine Bow National Forest; northwesterly along said boundary to the Albany-Converse county line; east along said line to LaPrele Creek; southerly up said creek to the divide between LaPrele Creek and the Little Medicine Bow River; easterly along said divide to the divide between Corduroy Creek and Rocky Ford Creek; easterly along said divide to the Fetterman Road (Albany County Road 61); southerly along said road to U.S.F.S. Road 658; easterly along said road to South Fork Creek, tributary to LaBonte Creek; southerly up said creek to the divide between Horseshoe Creek and the North Laramie River; southeasterly along said divide to the head of Friend Creek; southerly down said creek to Bear Creek; easterly down said creek to the North Laramie River; easterly down said river to the Cottonwood Park Road (Albany County Road 71); southerly down said road to its junction with Palmer Canyon Road (Albany

County Road 721); easterly along said road to Ashley Creek; southerly down said creek to Duck Creek; easterly down said creek to the Big Laramie River; southwesterly up said river to U.S. Highway 30; northwesterly along said highway to the Marshall Road (Albany County Road 610).

Area 43. Cooper Lake. Beginning at the junction of Wyoming Highway 13 and U.S. Highway 30 north of the town of Rock River; southeasterly along U.S. Highway 30 to Interstate Highway 80; northwesterly along said highway to Rock Creek; northeasterly down said creek to Wyoming Highway 13 west of the town of McFadden; northeasterly along said highway to U.S. Highway 30.

Area 44. South Laramie. Beginning at the city of Laramie and U.S. Highway 287; southerly along said highway to the Wyoming-Colorado state line; west along said line to Wyoming Highway 230; northeasterly along said highway to U.S. Highway 287.

Area 45. West Laramie. Beginning at the city of Laramie and Wyoming Highway 230; southwesterly along said highway to the divide between the Laramie River and the North Platte River; northerly along said divide to the divide between the Medicine Bow River and the Laramie River at Medicine Bow Peak; northeasterly along said divide to Deep Creek; northeasterly down said creek to Rock Creek; northeasterly down said creek to Interstate Highway 80 at Arlington; southeasterly along said highway to Wyoming Highway 230.

Area 46. Kyle. Beginning where U.S. Highway 30 intersects Wyoming Highway 72; easterly along U.S. Highway 30 to Wyoming Highway 13; southwesterly along said highway to Rock Creek west of the town of McFadden; southwesterly up said creek to Interstate Highway 80; northwesterly along said highway to Wyoming Highway 72; northerly along said highway to U.S. Highway 30.

Area 47. Shirley Basin. Beginning at U.S. Highway 30 in the town of Medicine Bow; westerly along said highway to Wyoming Highway 72; northerly along said highway to the Hanna Leo Road (Carbon County Road 291); northerly along said road to Troublesome Creek; northerly up said creek to the Troublesome Spring Road on Shirley Mountain; northerly along said road to the B.L.M. Fire Camp Road (B.L.M. Road 3115); northwesterly along said road to the Leo Shirley Basin Road (Carbon County Road 102) at Pryor Flat; northeasterly along said road to the Dry Creek Road (Carbon County Road 103); northerly along said road to the Chalk Mountain Road (B.L.M. Road 3129); easterly along said road to Wyoming Highway 77; northerly along said highway to the Shirley Ridge Road (Carbon County Road 2), northeasterly along said road to the Lone Tree Road (B.L.M. Road 3141); northerly along said road to the Spring Creek Road; easterly along said road to the Bates Creek Road (Natrona County Road 402); northeasterly along said road to the Squaw Springs Trail Road; northerly along said road to U.S.F.S. Road 660; southeasterly along said road to the Little Medicine Road (Albany County Road 62); northeasterly along said road to the south boundary of the Laramie Peak Division of the Medicine Bow Forest; southerly and easterly along said boundary to Sheep Creek; southerly along said creek to its second crossing with the Marshall Road (Albany County Road 610); southerly along said road to U.S. Highway 30; westerly along said highway to the town of Medicine Bow.

Area 48. Leo Hanna. Beginning at the junction of Wyoming Highway 72 and Interstate Highway 80; westerly along Interstate Highway 80 to the North Platte River; northerly down said river to Canyon Creek; easterly up said creek to the south fork of Canyon Creek; southerly and easterly up

said fork to the Dry Creek Road (Carbon County Road 103); southerly along said road to the Leo Shirley Basin Road (Carbon County Road 102); southwesterly along said road to Pryor Flat and the B.L.M. Fire Camp Road (B.L.M. Road 3115); southeasterly along said road to the Troublesome Spring Road; southerly along said road to Troublesome Creek; southerly along said creek to the Hanna Leo Road (Carbon County Road 291); southerly along said road to the town of Hanna and Wyoming Highway 72; southerly along said highway to Interstate Highway 80.

Area 50. Elk Mountain. Beginning where Interstate Highway 80 crosses the North Platte River; easterly along said highway to Rock Creek at Arlington; southerly up said creek to Deep Creek; southwesterly up said creek to the divide between the Laramie River and the North Platte River; southerly along said divide to Wyoming Highway 230; southwesterly along said highway to the Wyoming-Colorado state line; west along said line to the North Platte River; northerly down said river to Interstate Highway 80.

Area 51. Big Creek. Beginning where the North Platte River crosses the Wyoming-Colorado state line; west along said line to the Encampment River; northeasterly down said river to the North Platte River; southerly up said river to the Wyoming-Colorado state line.

Area 52. Spring Creek. Beginning where the Continental Divide crosses the Wyoming-Colorado state line; northerly along said divide to the Sage Creek Road (Carbon County Road 401); northerly along said road to Sage Creek; northeasterly down said creek to the North Platte River; southerly up said river to the Encampment River; southwesterly up said river to the Wyoming-Colorado state line; westerly along said line to the Continental Divide.

Area 53. Baggs. Beginning at the junction of Wyoming Highway 789 and the Wyoming-Colorado state line; northerly along said highway to Muddy Creek north of Dad; easterly up said creek to the Muddy Creek Road (B.L.M. Road 3306); easterly along said road to the Miller Hill Road (B.L.M. Road 3328); southeasterly along said road to the McCarty Canyon Road (Carbon County Road 503); northeasterly along said road to the Sage Creek Road (Carbon County Road 401); southerly along said road to the Continental Divide at Middlewood Hill; southerly along said divide to the Wyoming-Colorado state line; westerly along said line to Wyoming Highway 789.

Area 55. Red Rim. Beginning where Wyoming Highway 71 crosses Interstate Highway 80 at the city of Rawlins; southerly along said highway to the divide along Five Mile Ridge; southwesterly along the divide on Five Mile Ridge and Atlantic Rim to the crossing of the Sulphur Springs Ranch Road over Muddy Creek; westerly down said creek to Wyoming Highway 789; northerly along said highway to Interstate Highway 80; easterly along said Interstate to Wyoming Highway 71.

Area 56. Iron Springs. Beginning where Wyoming Highway 71 crosses Interstate Highway 80 at the city of Rawlins; easterly along said Interstate to the North Platte River; southerly up said river to Sage Creek; southwesterly up said creek to the Sage Creek Road (Carbon County Road 401); northerly along said road to Wyoming Highway 71; northerly along said highway to Interstate Highway 80.

Area 57. South Wamsutter. Beginning at the junction of Wyoming Highway 789 and the Wyoming-Colorado state line; westerly along said line to the Cow Creek-Powder Wash Road north of Powder Wash, Colorado; northwesterly along said road to the Bitter Creek Road (Sweetwater County Road 19); northwesterly along said road to Interstate Highway

80; easterly along said highway to Creston Junction and Wyoming Highway 789; southerly along said highway to the Wyoming-Colorado state line.

Area 58. Black Butte Kenny Rim. Beginning at the junction of Wyoming Highway 430 and the Wyoming-Colorado state line; northwesterly along said highway to Interstate Highway 80 in the town of Rock Springs; easterly along said highway to the Bitter Creek Road (Sweetwater County Road 19); southeasterly along said road to the Carson Springs Junction and the Cow Creek Powder Wash Road; southeasterly along said road to the Wyoming-Colorado state line; westerly along said line to Wyoming Highway 430.

Area 59. Aspen Mountain. Beginning where Interstate Highway 80 crosses the Green River; easterly along said highway to the town of Rock Springs and Wyoming Highway 430; southeasterly along said highway to the Mud Springs Road (Sweetwater County Road 32); westerly along said road to the Aspen Mountain Road (Sweetwater County Road 27); southerly along said road to the Clay Basin Pipeline Road (Sweetwater County Road 71); southwesterly along said road to the Ramsey Ranch Road (Sweetwater County Road 34); westerly along said road to U.S. Highway 191; westerly along said highway to the Ramsey Ranch Road (Sweetwater County Road 34); northerly along said road to the Sage Creek Road (Sweetwater County Road 36); westerly along said road to Sage Creek; westerly down said creek to Flaming Gorge Reservoir; northerly along the east shore of said reservoir to the Green River; northeasterly then northwesterly up said river to Interstate Highway 80.

Area 60. Table Rock. Beginning at the junction of Wamsutter Crooks Gap Road (Sweetwater County Road 23) and Interstate Highway 80 at the town of Wamsutter; westerly along said highway to Wyoming Highway 377 at Point of Rocks; northerly along said highway to the Nine Mile Road (Sweetwater County Road 15); northerly along said road to the Bar X Road (Sweetwater County Road 21) at the Bar X Ranch; northwesterly along said road to the Oregon Buttes Road (Sweetwater County Road 74); northerly along said road to the Continental Divide Road; northeasterly along said road to the Sand Creek Road; southeasterly along said road to the Red Creek Road (B.L.M. Road 3219); southeasterly along said road to the Cyclone Rim Road (B.L.M. Road 3216); easterly along said road to the Bison Basin Road (B.L.M. Road 3221); southerly along said road to the Hadsell Road (B.L.M. Road 3217); easterly along said road to the Osborne Road (B.L.M. Road 3212); easterly along said road to the Wamsutter Crooks Gap Road (Sweetwater County Road 23); southerly along said road to Interstate Highway 80.

Area 61. Chain Lakes. Beginning at the junction of U.S. Highway 287 and Interstate Highway 80 at the city of Rawlins; westerly along said Interstate to the Wamsutter Crooks Gap Road (Sweetwater County Road 23); northerly along said road to Crooks Gap and the divide along Green Mountain; southeasterly along said divide to Whiskey Peak and the head of Coal Creek; northeasterly down said creek to U.S. Highway 287; southerly along said highway to Interstate Highway 80.

Area 62. South Ferris. Beginning at the junction of U.S. Highway 287 and Interstate Highway 80 at the city of Rawlins; northerly along said highway to Muddy Gap Junction and the divide along the Ferris Mountains; southeasterly along said divide to Ferris Peak and the northeast branch of the Continental Divide; southeasterly along said branch to Bradley Peak and the divide along the Seminole Mountains; easterly along said divide to Seminole Dam and the North Platte River; southerly up said river to Interstate Highway 80; westerly along said Interstate to U.S. Highway 287.

Area 63. North Ferris. Beginning at Muddy Gap Junction; northeasterly along Wyoming Highway 220 to the Kortess Road (Natrona County Road 407); southerly along said road to the North Platte River; southerly up said river to Seminole Dam and the divide along the Seminole Mountains; westerly along said divide to Bradley Peak and the northeast branch of the Continental Divide; northwesterly along said divide to Ferris Peak and the divide along the Ferris Mountains; northwesterly along said divide to Muddy Gap Junction.

Area 64. Bison Basin. Beginning at the confluence of the Sweetwater River and Alkali Creek southwest of Sweetwater Station; southeasterly along the divide between Alkali Creek and the Sweetwater River to the northeast branch of the Continental Divide; northeasterly along said divide to the Crooks Mountain Road (B.L.M. Road 2409); southeasterly along said road to the Wamsutter Crooks Gap Road (Fremont County Road 318 and Sweetwater County Road 23); southerly along said road to the Osborne Road (B.L.M. Road 3212); westerly along said road to the Hadsell Road (B.L.M. Road 3217); westerly along said road to the Bison Basin Road (B.L.M. Road 3221); northerly along said road to the Cyclone Rim Road (B.L.M. Road 3216); westerly along said road to the Red Creek Road (B.L.M. Road 3219); northwesterly along said road to the Sand Creek Road; northwesterly along said road to the Harris Slough Road; northerly along said road to the Three Forks Atlantic City Road (B.L.M. Road 2317); northwesterly along said road to the Sweetwater River at Phelps Dodge Bridge; northeasterly down said river to Alkali Creek.

Area 65. South Pass. Beginning where U.S. Highway 287 crosses the south boundary of the Wind River Reservation; southeasterly along said highway to the Sweetwater River; westerly up said river to Rock Creek; northwesterly up said creek to Granite Peak and the divide between the Sweetwater River and Popo Agie River drainages; northwesterly along said divide to the Continental Divide; northwesterly along said divide to the southern boundary of the Wind River Reservation; easterly along said boundary to U.S. Highway 287.

Area 66. Lander. Beginning where U.S. Highway 287 crosses the south boundary of the Wind River Reservation at the North Popo Agie River; easterly along said boundary to Wyoming Highway 135; southerly along said highway to U.S. Highway 287; northwesterly along said highway to the south boundary of the Wind River Reservation.

Area 67. Sand Draw. Beginning where U.S. Highway 20 26 crosses the east boundary of the Wind River Reservation; easterly along said highway to the Castle Gardens Road (Fremont County Road 507); southerly along said road to Wyoming Highway 136 (Gas Hills Road); southeasterly along said road to the Ore Road (Fremont County Road 5); southerly along said road to Beaver Rim; westerly and southerly along said rim to Wyoming Highway 135; northerly along said highway to the Wind River Reservation boundary; easterly and northerly along said boundary to U.S. Highway 20 26.

Area 68. Split Rock. Beginning at the junction of U.S. Highway 287 and the Ore Road (Fremont County Road 5); northerly along said road to Beaver Rim; northeasterly along said rim to the divide between Deer Creek and Dry Creek; northeasterly along said divide to the Dry Creek Road (Natrona County Road 321); southeasterly along said road to Wyoming Highway 220; southwesterly along said highway to U.S. Highway 287; southerly along said highway to Coal Creek; southwesterly up said creek to Whiskey Peak and the divide along Green Mountain; northwesterly along said di-

vide to Crooks Gap and the Crooks Gap Road (Fremont County Road 318); northerly along said road to U.S. Highway 287.

Area 69. South Rattlesnake. Beginning where Wyoming Highway 220 intersects the Dry Creek Road (Natrona County Road 321); northwesterly along said road to the Gas Hills Road (Natrona County Road 212); northeasterly along said road to the divide along the Rattlesnake Mountain range; southeasterly along said divide to the Oregon Trail Road (Natrona County Road 319); northeasterly along said road to the Kendrick Canal; southerly along said canal to Blue Gulch; southerly through Tunnel No. 2 along said canal to Wyoming Highway 220; westerly along said highway to the Dry Creek Road (Natrona County Road 321).

Area 70. Kendrick. Beginning at the crossing of the North Platte River and Poplar Street in the city of Casper; southwesterly up said river to the Kortess Road (Natrona County Road 407) below Alcova Dam; northerly along said road to Wyoming Highway 220; westerly along said highway to the Kendrick Canal; northerly along said canal through

Road 101; northeasterly along said road to Badwater Creek; northeasterly along said creek to the divide between Badwater Creek, Deep Creek, and Buffalo Creek; northeasterly along said divide to the divide between the Middle Fork and North Fork of Buffalo Creek; easterly along said divide to the North Fork of Buffalo Creek; northeasterly along said creek to Natrona County Road 109; northeasterly along said road to Washakie County Road 6215; northeasterly along said road to the 33-Mile Road (Natrona County Road 110) at Kidd Flat; southeasterly along said road to Natrona County Road 113; easterly along said road to Natrona County Road 114; northeasterly along said road to Natrona County Road 115; easterly along said road to Wyoming Highway 387; easterly along said highway to Wyoming Highway 259 in the town of Midwest; southerly along said highway to Interstate Highway 25; southerly along said highway to the North Platte River in the city of Casper.

Area 74. Deer Creek. Beginning where the Castle Gardens Road (Fremont County Road 507) intersects U.S. Highway 20 26; easterly along said highway to the town of Waltman and the Gas Hills Road (Natrona County Road 212); southwesterly along said road to the Dry Creek Road (Natrona County Road 321); southeasterly along said road to the divide between Deer Creek and Dry Creek; southwesterly along said divide to Beaver Rim; southwesterly along said rim to the Ore Road; northerly along said road to Wyoming Highway 136 (Gas Hills Road); westerly along said road to the Castle Gardens Road (Fremont County Road 507); northerly along said road to U.S. Highway 20 26.

Area 75. Badwater. Beginning at the town of Shoshoni and U.S. Highway 20 26; westerly along said highway to the east shoreline of Boysen Reservoir; northerly along said shoreline to Boysen Dam and the Wind River; northerly down said river to Gold Creek (excluding Indian tribal trust lands immediately north of U.S. Highway 20-26 near Boysen Reservoir and northeast of Boysen Dam); easterly up Gold Creek to the divide between Buffalo Creek and Badwater Creek on Copper Mountain; easterly along said divide to the divide between Badwater Creek and the Kirby Nowater Nowood Creek drainages; northeasterly then southeasterly along said divide to Cottonwood Pass and the divide between Nowood Creek and Badwater Creek; easterly along said divide to the Devil's Slide Road; easterly along said road to Sioux Pass and the Oakie Trail (Natrona County Road 101); easterly along said trail to the Big Horn Trail; easterly along said trail to the divide between Badwater Creek, Deep Creek, and the Middle Fork of Buffalo Creek; southwesterly down Badwater Creek to Natrona County Road 101; southwesterly along said road to Natrona County Road 102; southerly along said road to Natrona County Road 103; southeasterly along said road to Natrona County Road 104; southerly along said road to the town of Waltman and U.S. Highway 20 26; westerly along said highway to the town of Shoshoni.

Area 76. Copper Mountain. Beginning where Gold Creek intersects the east boundary of the Wind River Reservation; northerly and westerly along said boundary to the Big Horn River; northerly down said river to Walters Draw; easterly up said draw to the divide between Nowater Creek and Kirby Creek; easterly along said divide to the Murphy Dome-Mud Creek Road (B.L.M. Road 1409); northeasterly along said road to the Nowater Stock Drive Road (B.L.M. Road 1404); easterly along said road to the divide between the Nowood River and Nowater Creek; southerly along said divide to Hawks Butte and the divide between the Nowood River/Nowater Creek/Kirby Creek and Badwater Creek; westerly along said divide to the divide between Badwater Creek

HUNTING ETHICS

*Respect the land,
the landowner and
the game you pursue*

Tunnel No. 2 to Blue Gulch; northerly along said canal to U.S. Highway 20 26; easterly along said highway to Poplar Street in the city of Casper; southerly along said street to the North Platte River.

Area 71. East Poison Spider. Beginning where U.S. Highway 20 26 crosses the Kendrick Canal; southerly along said canal to the Poison Spider Road (Natrona County Road 201); westerly along said road to the Oil Camp Road (Natrona County Road 210); northwesterly along said road to U.S. Highway 20 26 at the town of Powder River; southeasterly along said highway to the Kendrick Canal.

Area 72. West Poison Spider. Beginning at the intersection of the Gas Hills Road (Natrona County Road 212) and U.S. Highway 20 26 at the town of Waltman; easterly along said highway to the Oil Camp Road (Natrona County Road 210) at the town of Powder River; southeasterly along said road to the Poison Spider Road (Natrona County Road 201); easterly along said road to the Kendrick Canal; southerly along said canal to the Iron Creek Oil Field and the Oregon Trail Road (Natrona County Road 319); southwesterly along said road to the divide along the Rattlesnake Mountain range at the top of Ryan Hill (Prospect Hill); northerly and westerly along said divide to the Gas Hills Road (Natrona County Road 212); northeasterly along said road to the town of Waltman and U.S. Highway 20 26.

Area 73. North Natrona. Beginning at the intersection of Interstate Highway 25 and the North Platte River in the city of Casper; southwesterly up said river to the bridge at Poplar Street; northerly along said street to U.S. Highway 20-26; westerly along said highway to Natrona County Road 104 at Waltman; northerly along said road to Natrona County Road 103; northwesterly along said road to Natrona County Road 102; northerly along said road to Natrona County

and Buffalo Creek on Copper Mountain; westerly along said divide to the head of Gold Creek; westerly down said creek to the east boundary of the Wind River Reservation.

Area 77. Fifteen Mile Creek. Beginning at the town of Meeteetse; easterly down the Greybull River to the Big Horn River; southerly up said river to Wyoming Highway 432; westerly along said highway to its junction with Wyoming Highway 431 and U.S. Highway 20; westerly along Wyoming Highway 431 to U.S. Highway 120; northwesterly along U.S. Highway 120 to the town of Meeteetse.

Area 78. McCullough Peaks. Beginning at the junction of U.S. Highway 120 and U.S. Highway 14-16-20 in the town of Cody; northerly along U.S. Highway 120 to the Shoshone River; easterly down said river to the Bighorn River; southerly up said river to the Greybull River; westerly up said river to Bighorn County Road 8; northerly up said road to Wyoming Highway 30; northerly up said highway to U.S. Highway 14-16-20; westerly along said highway to U.S. Highway 120.

Area 79. Big Horn. Beginning on the Big Horn River where it crosses the Wyoming-Montana state line; easterly along said line to the Bighorn National Forest boundary; southerly and easterly along said boundary to U.S. Highway 16; westerly along said highway to the Nowood River near the town of Ten Sleep; northwesterly down said river to the Big Horn River at the town of Manderson; northerly down said river to the Wyoming-Montana state line.

Area 80. Badger Basin. Beginning where the Big Horn River crosses the Wyoming-Montana state line; southerly up said river to the Shoshone River; westerly up said river to the North Fork of the Shoshone River; westerly up said river to the Shoshone National Forest boundary; easterly then northerly along said boundary to Wyoming Highway 296 (Sunlight Road); northerly along said highway to U.S. Highway 212; easterly along said highway to the Wyoming-Montana state line; east along said line to the Big Horn River.

Area 81. South Fork. Beginning where the South Fork of Dry Creek crosses Wyoming Highway 120 at the Halfway House historical marker; southwestly up said creek to the divide between Meeteetse Creek and Sage Creek; westerly along said divide to the divide between the Greybull River and the South Fork of the Shoshone River; westerly then southwestly along said divide to the divide between Boulder Creek and Needle Creek; westerly along said divide to the divide between Boulder Creek and the South Fork of the Shoshone River; northerly along said divide to the head of Aspen Creek; northwesterly down said creek to the South Fork of the Shoshone River; northeasterly down said river to the Shoshone National Forest boundary; northerly along said boundary to the North Fork of the Shoshone River; easterly down said river to the Shoshone River; easterly along said river to Wyoming Highway 120; southerly along said highway to U.S. Highway 14 16 20; easterly along said highway to Dry Creek; southwestly up said creek to the South Fork of Dry Creek; southwestly up said creek to Wyoming Highway 120 and the Halfway House historical marker.

Area 82. North Greybull River. Beginning where the South Fork of Dry Creek crosses Wyoming Highway 120 at the Halfway House historical marker; northeasterly down said creek to Dry Creek; northeasterly down said creek to U.S. Highway 14-16-20; easterly along said highway to the Wyoming Highway 30 (Burlington Road); southerly along said road to Big Horn County Road 8; southerly along said road to the Greybull River; westerly then southerly along said river to the divide between the Greybull River and the Wind River; northwesterly along said divide to the divide between the Greybull River and the South Fork of the Shoshone River; northerly then easterly along said divide to the divide

between Meeteetse Creek and Sage Creek; easterly along said divide to the South Fork of Dry Creek; northeasterly down said creek to Wyoming Highway 120 at the Halfway House historical marker.

Area 83. Owl Creek. Beginning at the junction of Wyoming Highway 120 and Wyoming Highway 431, easterly along Wyoming Highway 431 to the junction with Wyoming Highway 432; easterly along said highway to the Big Horn River; southerly up said river to the Wind River Reservation boundary, westerly, then northerly, then westerly along said boundary to the divide between Owl Creek and the South Fork of the Wood River; northeasterly along said divide to the divide between Cottonwood Creek and Gooseberry Creek; northeasterly along said divide to the divide between Gooseberry Creek and Grass Creek; easterly along said divide to Wyoming Highway 120, southeasterly along said highway to the junction of Wyoming Highway 120 and Wyoming Highway 431; in addition, all non-Indian fee title lands in that portion of Hot Springs County within the exterior boundaries of the Wind River Reservation are included.

Area 84. Wind River. All of the drainage of the Wind River west of the western boundary of the Wind River Reservation including areas of the Spence and Moriarity Wildlife Management Area east of the East Fork of the Wind River.

Area 85. Gros Ventre. Beginning where U.S. Highway 191 crosses the Gros Ventre River at the northwest corner of the National Elk Refuge boundary; easterly up said boundary to the Bridger-Teton National Forest boundary; northerly along said boundary to U.S. Highway 26-287; easterly along said highway to the Continental Divide at Togwotee Pass; southerly along said divide to the Union Pass Road (U.S.F.S. Road 600); southwestly along said road to the Darwin Ranch Road (U.S.F.S. Road 620); westerly along said road to the divide between the Green River and the Gros Ventre River; southwestly along said divide to the divide between the Gros Ventre River and the Hoback River at Hodges Peak; northwesterly along said divide to the divide between Granite Creek and Flat Creek at Pyramid Peak; southwestly along said divide to the divide between Flat Creek and Cache Creek at Cache Peak; northwesterly along said divide to U.S.F.S. Trail 018; southwestly along said trail to Cache Creek; northwesterly along said creek to the Bridger-Teton National Forest boundary; northerly along said boundary to the National Elk Refuge boundary; westerly along said boundary to U.S. Highway 191; northerly along said highway to the Gros Ventre River at the northwest corner of the National Elk Refuge.

Area 86. Hoback. All of the drainage of the Hoback River.

Area 87. Pinedale. Beginning where the East Green River Road (Sublette County Road 23 110) intersects Wyoming Highway 351; northerly along said road to U.S. Highway 191 at Cora Junction; westerly then northerly along said highway to the divide between the Hoback River and the Green River (Hoback Rim); northerly along said divide to the divide between the Hoback River and the Gros Ventre River at Hodges Peak; northeasterly along said divide to the Darwin Ranch Road (U.S.F.S. Road 620); easterly along said road to the Union Pass Road (U.S.F.S. Road 600); northeasterly along said road to the Continental Divide at Union Pass; southerly along said divide to the Middle Fork of Boulder Creek; southwestly down said creek to Boulder Creek; westerly down said creek to the New Fork River; southwestly down said river to Wyoming Highway 351; westerly along said highway to the East Green River Road (Sublette County Road 23 110).

Area 88. Beaver. Beginning where the East Green River Road (Sublette County Road 23 110) intersects Wyoming Highway 351; westerly along said highway to the Green

River; northerly up said river to Cottonwood Creek; westerly up said creek to South Cottonwood Creek; westerly up said creek to the South Fork of South Cottonwood Creek; westerly up said creek to the divide between the Green River and the Greys River; northerly along said divide to the Hoback Rim; easterly along said rim to U.S. Highway 191; southerly along said highway to the East Green River Road (Sublette County Road 23 110) at the Cora Junction; southerly along said road to Wyoming Highway 351.

Area 89. Piney. Beginning where LaBarge Creek enters the Green River; westerly up said creek to the Greys River Road; northerly up said road to the divide between the Green River and the Greys River; northerly along said divide to the South Fork of South Cottonwood Creek; easterly down said creek to the South Fork of Cottonwood Creek; easterly down said creek to Cottonwood Creek; easterly down said creek to the Green River; southerly down said river to LaBarge Creek.

Area 90. Square Top. Beginning at the intersection of U.S. Highway 191 and the Big Sandy Reservoir Road (Sweetwater County Road 28); northerly up said highway to Boulder Creek; easterly up said creek to the Middle Fork of Boulder Creek; northeasterly up said creek to the Continental Divide; southerly along said divide to the Big Sandy River; southerly down said river to the Big Sandy Reservoir Road (Sweetwater County Road 28); westerly along said road to U.S. Highway 191.

Area 91. Dry Sandy. Beginning at the town of Farson and U.S. Highway 191; northerly along said highway to the Big Sandy Reservoir Road (Sweetwater County Road 28); easterly along said road to the Big Sandy River at the Big Sandy Reservoir Dam; northerly up said river to the Continental Divide; southeasterly along said divide to Mt. Nystrom; easterly from Mt. Nystrom to Sweetwater Gap and the headwaters of the Sweetwater River; southerly down said river to Wyoming Highway 28; southwestly along said highway to the town of Farson.

Area 92. Steamboat. Beginning at the junction of Interstate Highway 80 and U.S. Highway 191 in the city of Rock Springs; northerly along U.S. Highway 191 to U.S. Highway 28; northeasterly along U.S. Highway 28 to the Oregon Buttes Road (Sweetwater County Road 74); southerly along said road to the Bar X Road (Sweetwater County Road 21); easterly along said road to the Nine Mile Road (Sweetwater County Road 15) at the Bar X Ranch; southerly along said road to Wyoming Highway 377; southerly along said highway to Point of Rocks and Interstate Highway 80; westerly along said highway to U.S. Highway 191.

Area 93. West Green River. Beginning where U.S. Highway 30 crosses Wyoming Highway 240; northwesterly up said highway to the Ham's Fork River; northerly up said river to Commissary Ridge; northerly along said ridge to the head of LaBarge Creek; southeasterly down said creek to the Green River; southerly down said river to the Lower Farson Cutoff Road (Sweetwater County Road 8); westerly along said road to Wyoming Highway 372; northerly then westerly along said road to U.S. Highway 189; southerly then southwestly along said highway to Wyoming Highway 240; southerly along said highway to U.S. Highway 30.

Area 94. Carter Lease. Beginning at the junction of Interstate Highway 80 and U.S. Highway 189; northerly along U.S. Highway 189 to U.S. Highway 30; easterly then southerly along said highway to Interstate Highway 80; westerly along said highway to U.S. Highway 189.

Area 95. Cedar Mountain. Beginning where the Flaming Gorge Reservoir crosses the Wyoming-Utah state

line; west along said line to the Hoop Lake Hole in the Rock Road (Uinta County Road 295); northerly along said road to Wyoming Highway 414 at the town of Lone Tree; northerly along said highway to Interstate Highway 80; easterly along said highway to the Green River; southerly down said river to Flaming Gorge Reservoir; southerly along the east shore of Flaming Gorge Reservoir to the Wyoming-Utah state line.

Area 96. West Farson. Beginning where the Green River crosses Interstate Highway 80; westerly along said highway to U.S. Highway 30; northwesterly along said highway to Wyoming Highway 240; northerly along said highway to U.S. Highway 189; northeasterly then northerly along said highway to Wyoming Highway 372; easterly then southerly along said road to the Lower Farson Cutoff Road (Sweetwater County Road 8); easterly along said road to the Green River; southerly down said river to Wyoming Highway 28; northeasterly along said highway to U.S. Highway 191; southerly along said highway to Interstate Highway 80; westerly along said highway to the Green River.

Area 97. Boysen. All lands within the Bureau of Reclamation's Riverton and Boysen Unit boundaries and those lands within Boysen State Park south of Cottonwood Creek and west of Boysen Reservoir and those lands within Boysen State Park south of U.S. Highway 20-26.

Area 98. Sage. Beginning where U.S. Highway 30 crosses the Ham's Fork River; westerly along said highway to Wyoming Highway 89 at Sage Junction; southwestly along said highway to the Wyoming-Utah state line; northerly along said line to the Wyoming-Idaho state line; northerly along said line to the divide between the Salt River and Bear River; easterly along said divide to the divide between the Salt River and Smith's Fork; northeasterly along said divide to the divide between the Smith's Fork and Greys River; southeasterly along said divide to Commissary Ridge; southerly along said ridge to the head of the Ham's Fork River; southerly down said river to U.S. Highway 30.

Area 99. Uinta. Beginning where Interstate Highway 80 crosses the Wyoming-Utah state line; easterly along said highway to Wyoming Highway 414; southerly along said highway through the town of Lone Tree to the Hoop Lake Hole in the Rock Road (Uinta County Road 295); southerly along said road to the Wyoming-Utah state line; westerly then northerly along said line to Interstate Highway 80.

Area 100. Bear River Divide. Beginning where Interstate Highway 80 crosses the Wyoming-Utah state line; northerly along said line to Wyoming Highway 89 west of Sage Junction; easterly along said highway to U.S. Highway 30; easterly along said highway to U.S. Highway 189; southerly along said highway to Interstate Highway 80; westerly along said highway to the Wyoming-Utah state line.

Area 101. Yellow Point. Beginning where the Green River crosses Wyoming Highway 28; northwesterly up said river to Wyoming Highway 351; easterly along said highway to the New Fork River; northerly up said river to Boulder Creek; easterly up said creek to U.S. Highway 191; southerly along said highway to Wyoming Highway 28; southwestly along said highway to the Green River.

Area 102. Buffalo. Beginning where Interstate Highway 90 crosses Piney Creek; southerly along said highway to Interstate Highway 25; southerly along said highway to the Trabling Road (Johnson County Road 13); westerly along said road to Wyoming Highway 196; southerly along said highway to the Crazy Woman Canyon Road (Johnson County Road 14); westerly along said road to U.S. Highway 16; westerly along said highway to the divide along the Big Horn Mountain range at Powder River Pass; northerly along said divide to South Piney Creek; northeasterly down said creek to Piney

Creek; southeasterly down said creek to Interstate Highway 90.

Area 103. Dwyer. Beginning at the confluence of the North Platte River and the Laramie River southwest of Ft. Laramie; westerly up the Laramie River to Duck Creek; westerly up said creek to Ashley Creek; northerly up said creek to the Palmer Canyon Road (Albany County Road 721); westerly along said road to its junction with the Cottonwood Park Road (Albany County Road 71); northerly along said road to the North Laramie River; westerly up said river to Bear Creek; northerly up said creek to Friend Creek; northerly up said creek to the divide between Horseshoe Creek and the North Laramie River; northerly along said divide to the divide between Horseshoe Creek and Soldier Creek; northerly along said divide to U.S.F.S. Road 633; northerly and westerly along said road to the town of Esterbrook and the Esterbrook Road (Converse County Road 5); northerly along said road to the Esterbrook Highway (Wyoming Highway 94); northerly along said highway to the North Platte River at Jackalope Warm Springs; easterly and southerly down said river to the Laramie River.

Area 106. Long Creek. Beginning at the junction of U.S. Highway 287 and the Crooks Gap Road (Fremont County Road 318); southerly along said road to the Crooks Mountain Road (B.L.M. Road 2409); northwesterly along said road to the northeast branch of the Continental Divide; southwestly along said divide to the divide between Alkali Creek and the Sweetwater River; northwesterly along said divide to the confluence of Alkali Creek and the Sweetwater River; northeasterly down said river to U.S. Highway 287; northwesterly along said highway to Wyoming Highway 135; northerly along said highway to Beaver Rim; easterly along said rim to the Ore Road (Fremont County Road 5); southerly along said road to U.S. Highway 287.

Area 107. Upper Sweetwater. Beginning where Wyoming Highway 28 crosses the Sweetwater River; northwesterly up said river to the divide between the Sweetwater River and the Popo Agie River drainages; southeasterly along said divide to Granite Peak and the head of Rock Creek; southeasterly down said creek to the Sweetwater River; westerly up said river to the Phelps Dodge Bridge and the Three Forks Atlantic City Road (B.L.M. Road 2317); southerly along said road to the Harris Slough Road; southerly along said road to the Continental Divide Road; westerly along said road to the Oregon Buttes Road (Fremont County Road 445); northerly along said road to Wyoming Highway 28; northeasterly along said highway to the Sweetwater River.

Area 108. Bridger Pass. Beginning where Wyoming Highway 71 crosses Five Mile Ridge south of the city of Rawlins; southerly along said highway to the Sage Creek Road (Carbon County Road 401); southerly along said road to the McCarty Canyon Road (Carbon County Road 503); southwestly along said road to the Miller Hill Road (B.L.M. Road 3328); northwesterly along said road to the Muddy Creek Road (B.L.M. Road 3306); westerly along said road to Muddy Creek; westerly down said creek to the Sulphur Springs Ranch Road crossing; northeasterly from said crossing along the Atlantic Rim and Five Mile Ridge to Wyoming Highway 71.

Area 109. Beckton. Beginning where Interstate Highway 90 crosses the Wyoming-Montana state line; southerly along said highway to Piney Creek; northwesterly up said creek to South Piney Creek; westerly up said creek to the Bighorn National Forest boundary; northwesterly along said boundary to the Wyoming-Montana state line; easterly along said line to Interstate Highway 90.

Area 110. South Greybull River. All of the drainage of the Greybull River south of the Greybull River and west of Wyoming Highway 120; all of the drainage of Gooseberry Creek

west of Wyoming Highway 120.

Area 111. Chalk Bluffs. Beginning at the junction of Interstate Highway 80 and the Wyoming-Nebraska state line; southerly along said line to where the Wyoming-Nebraska Colorado state lines intersect; westerly along the Wyoming-Colorado state line to Interstate Highway 25; northerly along said highway to Interstate Highway 80; easterly along said highway to the Wyoming-Nebraska state line.

Area 112. Pine Mountain. Beginning where Wyoming Highway 430 crosses the Wyoming-Colorado state line; west along said line to Flaming Gorge Reservoir; northerly along the east shore of said reservoir to Sage Creek; easterly up said creek to Sage Creek Road (Sweetwater County Road 36); easterly along said road to Ramsey Ranch Road (Sweetwater County Road 34); southerly along said road to U.S. Highway 191; easterly along said highway to Ramsey Ranch Road (Sweetwater County Road 34); easterly along said road to Clay Basin Pipeline Road (Sweetwater County Road 71); northeasterly along said road to Aspen Mountain Road (Sweetwater County Road 27); northerly along said road to Mud Springs Road (Sweetwater County Road 32); northeasterly along said road to Wyoming Highway 430; southerly along said highway to the Wyoming-Colorado state line.

Area 113. Salt Creek. Beginning at the junction of Wyoming Highway 192 and Wyoming Highway 387; southwestly along Wyoming Highway 387 to Interstate Highway 25; northwesterly along said highway to Wyoming Highway 192; easterly and southerly along said highway to Wyoming Highway 387.

Area 114. Nowater. Beginning at the confluence of Walters Draw and the Bighorn River; northerly down said river to the Nowood River; southeasterly up said river to U.S. Highway 16; westerly along said highway to the Blue Bank Road (B.L.M. Road 1411); southerly along said road to the Nowater Stock Drive Road (B.L.M. Road 1404); westerly along said road to the Murphy Dome-Mud Creek Road (B.L.M. Road 1409); southwestly along said road to the divide between Nowater Creek and Kirby Creek; westerly along said divide to the head of Walters Draw; westerly down said draw to the Bighorn River.

Area 115. Upper Nowood. Beginning at the junction of the Blue Bank Road and U.S. Highway 16; easterly along said highway to the Canyon Creek Road (U.S.F.S. Road 25); southerly along said road to the Gold Mine Road (U.S.F.S. Road 452); southerly along said road to the Hazelton Road (Johnson County Road 3); southerly along said road to Washakie County Road 6215 at Kidd Flat; southwestly along said road to the Big Horn Mountain Road (Natrona County Road 109); southwestly along said road to the North Fork of Buffalo Creek; southwestly along said creek to the divide between the Middle Fork and North Fork of Buffalo Creek; westerly along said divide to the divide between Badwater Creek, Deep Creek, and Buffalo Creek; southwestly along said divide to the Big Horn Trail; westerly along said trail to the Oakie Road (Natrona County Road 101); westerly along said road to Sioux Pass and the divide between the Nowood River and Badwater Creek; westerly then northerly along said divide to Hawks Butte and the divide between the Nowood River and Nowater Creek; northerly along said divide to the Nowater Stock Drive Road (B.L.M. Road 1404); northeasterly along said road to the Blue Bank Road (B.L.M. Road 1411); northerly along said road to U.S. Highway 16.

Area 117. Crowheart Butte. All non-Indian owned fee title lands within the exterior boundaries of the Wind River Reservation; excluding Antelope Hunt Area 97, those areas of the Spence and Moriarity Wildlife Management Area that lie east of the East Fork of the Wind River, and those lands within Hot Springs County.

WYOMING **WILDLIFE**

**GET 12 ISSUES
FOR ONLY \$12.95**

It's easy to subscribe:

- Use this subscription form to mail in.
- Call customer service at 800-710-8345.
- Subscribe online at wgfd.wyo.gov/magazine



a subscription to *Wyoming Wildlife* is a monthly trip to see some of the state's most-renowned and rare wildlife up close and personal



Yes! Please send 1 year (12 magazines) of *Wyoming Wildlife* for **\$12.95**.

Return subscription forms to: Subscription Services, P.O. Box 469001, Escondido, CA 92046

name _____

address _____

city _____

state _____

zip code _____

charge my: ☐

VISA ☐

Mastercard ☐

telephone number (in case we need to reach you to verify information) _____

Email _____

expiration _____

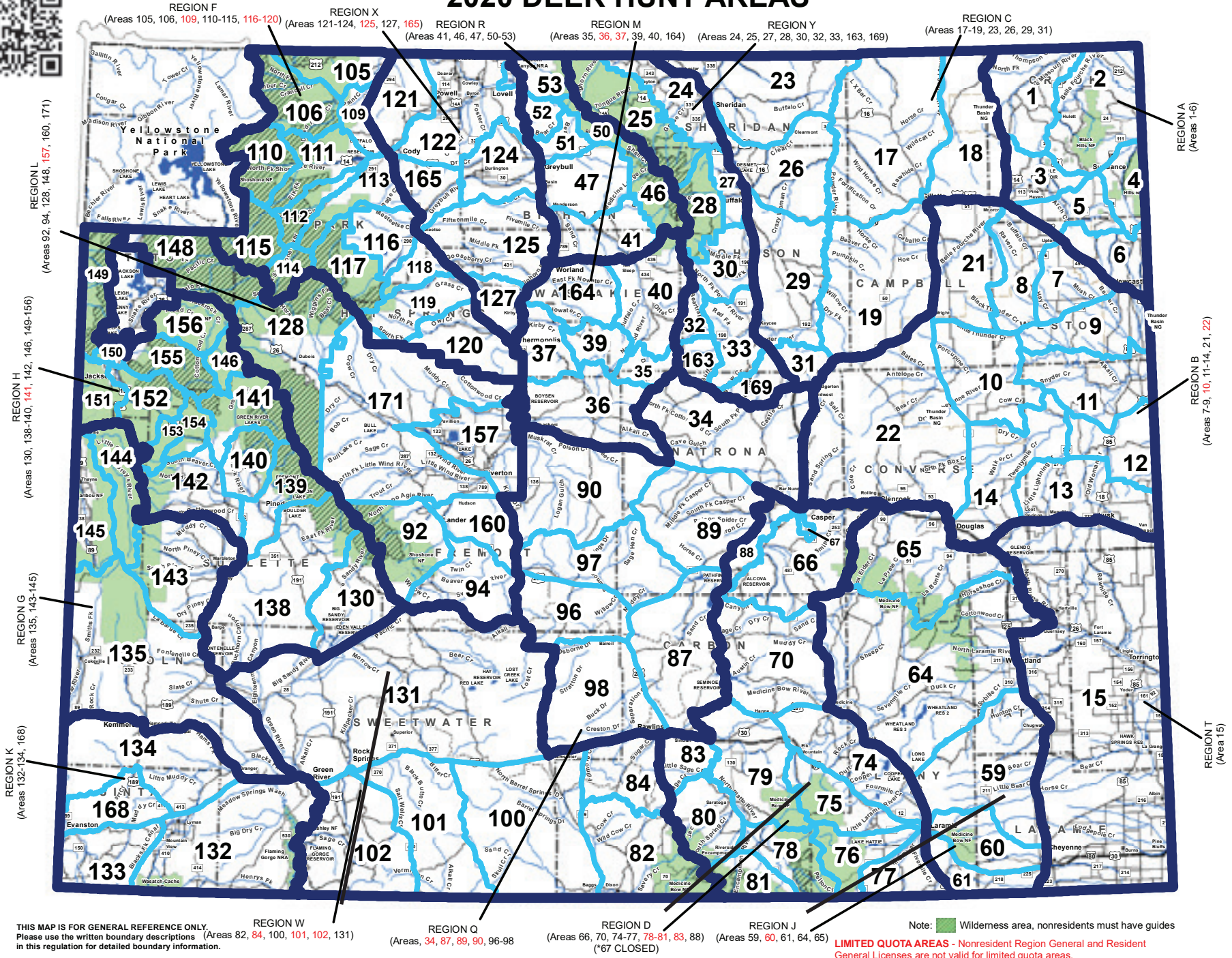
check enclosed ☐

cash enclosed ☐

bill me later ☐



2020 DEER HUNT AREAS



THIS MAP IS FOR GENERAL REFERENCE ONLY. Please use the written boundary descriptions in this regulation for detailed boundary information.

Note: Wilderness area, nonresidents must have guides


LIMITED QUOTA AREAS - Nonresident Region General and Resident General Licenses are not valid for limited quota areas.

Section 2. Deer Hunting Seasons. Hunt areas, season dates and limitations.

Hunt Area	License Type	Special Archery Dates		Regular Season Dates		Quota	Limitations
		Opens	Closes	Opens	Closes		
1	Gen	Sep. 1	Sep. 30	Nov. 1	Nov. 20		Antlered deer off private land; any deer on private land
1	Gen			Nov. 21	Nov. 30		Antlered white-tailed deer off private land; any white-tailed deer on private land
1, 2, 3	7	Sep. 1	Sep. 30	Nov. 1	Nov. 30	3500	Doe or fawn valid on private land
2	Gen	Sep. 1	Sep. 30	Nov. 1	Nov. 30		Antlered deer off private land; any deer on private land
3	Gen	Sep. 1	Sep. 30	Nov. 1	Nov. 30		Antlered deer off private land; any deer on private land
4	Gen	Sep. 1	Sep. 30	Nov. 1	Nov. 20		Antlered deer off private land; any deer on private land except the lands of the State of Wyoming's Ranch A property shall be closed
4	7	Sep. 1	Sep. 30	Nov. 1	Nov. 20	300	Doe or fawn valid on private land
5	Gen	Sep. 1	Sep. 30	Nov. 1	Nov. 20		Antlered deer off private land; any deer on private land
5	6	Sep. 1	Sep. 30	Nov. 1	Nov. 20	200	Doe or fawn
6	Gen	Sep. 1	Sep. 30	Nov. 1	Nov. 20		Antlered deer off private land; any deer on private land
7	Gen	Sep. 1	Sep. 30	Oct. 1	Oct. 15		Antlered mule deer or any white-tailed deer
8	Gen	Sep. 1	Sep. 30	Oct. 1	Oct. 15		Antlered mule deer or any white-tailed deer
9	Gen	Sep. 1	Sep. 30	Oct. 1	Oct. 15		Antlered mule deer or any white-tailed deer
9	7	Sep. 1	Sep. 30	Nov. 1	Nov. 30	50	Doe or fawn valid on private land east of U.S. Highway 85
10	1	Sep. 1	Sep. 30	Oct. 1	Oct. 21	150	Antlered mule deer or any white-tailed deer
10	3	Sep. 1	Sep. 30	Oct. 1	Nov. 30	35	Any white-tailed deer
10	8	Sep. 1	Sep. 30	Oct. 1	Nov. 30	35	Doe or fawn white-tailed deer
11	Gen	Sep. 1	Sep. 30	Oct. 1	Oct. 15		Antlered mule deer or any white-tailed deer
11	Gen			Oct. 16	Nov. 30		Any white-tailed deer
11, 12, 13, 14	3	Sep. 1	Sep. 30	Oct. 1	Nov. 30	300	Any white-tailed deer
11, 12, 13, 14	8	Sep. 1	Sep. 30	Oct. 1	Nov. 30	300	Doe or fawn white-tailed deer

MULE DEER CHARACTERISTICS

- 1. Antlers** - Especially on older males, antlers will fork and then fork again.
- 2. Face** - Their face is mostly white from eyes to nose and is lighter than the rest of the coat.
- 3. Ears** - Mule deer ears are large in proportion to their head.
- 4. Rump** - The deer's rear has a more visible white area with a thin white tail that has a black tip.
- 5. Point** - Means any protrusion from an antler one (1) inch or more in length.



Hunt Area	License Type	Special Archery Dates		Regular Season Dates		Quota	Limitations
		Opens	Closes	Opens	Closes		
12	Gen	Sep. 1	Sep. 30	Oct. 1	Oct. 15		Antlered mule deer or any white-tailed deer
12	Gen			Oct. 16	Nov. 30		Any white-tailed deer
12	6	Sep. 1	Sep. 30	Oct. 1	Nov. 30	50	Doe or fawn
13	Gen	Sep. 1	Sep. 30	Oct. 1	Oct. 15		Antlered mule deer or any white-tailed deer
13	Gen			Oct. 16	Nov. 30		Any white-tailed deer
14	Gen	Sep. 1	Sep. 30	Oct. 1	Oct. 15		Antlered mule deer or any white-tailed deer
14	Gen			Oct. 16	Nov. 30		Any white-tailed deer
15	Gen	Sep. 1	Sep. 30	Oct. 1	Oct. 14		Antlered mule deer or any white-tailed deer
15	3	Sep. 1	Sep. 30	Oct. 1	Nov. 30	500	Any white-tailed deer
15	3			Dec. 1	Dec. 31		Antlerless white-tailed deer
15	6	Sep. 1	Sep. 30	Oct. 1	Dec. 31	300	Doe or fawn
15	8	Sep. 1	Sep. 30	Oct. 1	Dec. 31	450	Doe or fawn white-tailed deer
17	Gen	Sep. 1	Sep. 30	Oct. 1	Oct. 20		Antlered mule deer or any white-tailed deer
17	Gen			Nov. 1	Nov. 30		Any white-tailed deer
17	7	Sep. 1	Sep. 30	Oct. 1	Oct. 20	50	Doe or fawn valid on private land
17	8	Sep. 1	Sep. 30	Oct. 1	Nov. 30	250	Doe or fawn white-tailed deer
18	Gen	Sep. 1	Sep. 30	Oct. 1	Oct. 20		Antlered mule deer or any white-tailed deer
18	7	Sep. 1	Sep. 30	Oct. 1	Oct. 20	100	Doe or fawn valid on private land
18	8	Sep. 1	Sep. 30	Oct. 1	Oct. 31	200	Doe or fawn white-tailed deer valid on private land
19	Gen	Sep. 1	Sep. 30	Oct. 1	Oct. 20		Antlered mule deer or any white-tailed deer
19	Gen			Nov. 1	Nov. 15		Any white-tailed deer
19	7	Sep. 1	Sep. 30	Oct. 1	Oct. 20	50	Doe or fawn valid on private land
19	8	Sep. 1	Sep. 30	Nov. 1	Nov. 15	75	Doe or fawn white-tailed deer
21	Gen	Sep. 1	Sep. 30	Oct. 1	Oct. 15		Antlered mule deer or any white-tailed deer
21	7	Sep. 1	Sep. 30	Oct. 1	Oct. 31	50	Doe or fawn valid on private land
21	8	Sep. 1	Sep. 30	Oct. 1	Oct. 31	50	Doe or fawn white-tailed deer valid on private land
22	1	Sep. 1	Sep. 30	Oct. 1	Oct. 14	500	Antlered mule deer or any white-tailed deer
22	3	Sep. 1	Sep. 30	Oct. 1	Nov. 30	100	Any white-tailed deer
22	8	Sep. 1	Sep. 30	Oct. 1	Nov. 30	100	Doe or fawn white-tailed deer
23	Gen	Sep. 1	Sep. 30	Oct. 1	Oct. 14		Antlered deer off private land; any deer on private land

WHITE-TAILED DEER CHARACTERISTICS

- 1. Antlers** - White-tailed deer have one main beam from where all the tines emerge.
- 2. Face** - Their face is mostly brown and similar to the rest of their coat, with only limited white around the nose.
- 3. Ears** - Their ears are more proportional to their heads.
- 4. Rump** - A dark tail covers a white patch on their rear. Startled white-tails will flash this white (flag) while running.



Hunt Area	License Type	Special Archery Dates		Regular Season Dates		Quota	Limitations
		Opens	Closes	Opens	Closes		
23	Gen			Nov. 1	Nov. 30		Any white-tailed deer
23, 26	3	Sep. 1	Sep. 30	Nov. 1	Nov. 30	400	Any white-tailed deer
23, 26	7			Sep. 1	Dec. 15	2000	Doe or fawn valid on private land
24	Gen	Sep. 1	Sep. 30	Oct. 15	Oct. 31		Antlered mule deer or any white-tailed deer
24	Gen			Nov. 1	Nov. 30		Any white-tailed deer
24	3	Sep. 1	Sep. 30	Nov. 1	Nov. 30	450	Any white-tailed deer
24	7			Sep. 1	Dec. 15	250	Doe or fawn valid on private land
24	8			Sep. 1	Dec. 15	3000	Doe or fawn white-tailed deer
25	Gen	Sep. 1	Sep. 30	Oct. 15	Oct. 24		Antlered mule deer three (3) points or more on either antler or any white-tailed deer
26	Gen	Sep. 1	Sep. 30	Oct. 1	Oct. 14		Antlered deer off private land; any deer on private land
26	Gen			Nov. 1	Nov. 30		Any white-tailed deer
27	Gen	Sep. 1	Sep. 30	Oct. 15	Oct. 31		Antlered mule deer or any white-tailed deer
27	Gen			Nov. 1	Nov. 30		Any white-tailed deer
27	8			Sep. 1	Sep. 30	1200	Doe or fawn white-tailed deer valid on private land
27	8	Sep. 1	Sep. 30	Oct. 15	Dec. 15		Doe or fawn white-tailed deer valid in the entire area
28	Gen	Sep. 1	Sep. 30	Oct. 15	Oct. 24		Antlered mule deer or any white-tailed deer
28	Gen			Oct. 25	Nov. 30		Any white-tailed deer
29	Gen	Sep. 1	Sep. 30	Oct. 1	Oct. 14		Antlered deer off private land; any deer on private land
29	Gen			Nov. 1	Nov. 30		Any white-tailed deer
29	Gen			Dec. 1	Dec. 15		Antlerless white-tailed deer
29	8			Sep. 1	Sep. 30	700	Doe or fawn white-tailed deer valid on private land
29	8	Sep. 1	Sep. 30	Oct. 1	Dec. 15		Doe or fawn white-tailed deer valid in the entire area
30	Gen	Sep. 1	Sep. 30	Oct. 15	Oct. 31		Antlered deer off private land; any deer on private land
30	Gen			Nov. 1	Nov. 30		Any white-tailed deer
30	Gen			Dec. 1	Dec. 15		Antlerless white-tailed deer

Hunt Area	License Type	Special Archery Dates		Regular Season Dates		Quota	Limitations
		Opens	Closes	Opens	Closes		
30	8			Sep. 1	Sep. 30	500	Doe or fawn white-tailed deer valid on private land
30	8	Sep. 1	Sep. 30	Oct. 15	Dec. 15		Doe or fawn white-tailed deer valid in the entire area
31	Gen	Sep. 1	Sep. 30	Oct. 1	Oct. 10		Antlered deer
32	Gen	Sep. 1	Sep. 30	Oct. 15	Oct. 31		Antlered mule deer or any white-tailed deer
32	Gen			Nov. 1	Nov. 15		Any white-tailed deer
32, 163	8	Sep. 1	Sep. 30	Oct. 15	Nov. 15	50	Doe or fawn white-tailed deer
33	Gen	Sep. 1	Sep. 30	Oct. 15	Oct. 31		Antlered deer off private land; any deer on private land
33	Gen			Nov. 1	Nov. 15		Any white-tailed deer
33	Gen			Nov. 16	Dec. 15		Antlerless white-tailed deer
33	8			Sep. 1	Sep. 30	500	Doe or fawn white-tailed deer valid on private land
33	8	Sep. 1	Sep. 30	Oct. 15	Dec. 15		Doe or fawn white-tailed deer valid in the entire area
34	1	Sep. 1	Sep. 30	Oct. 15	Oct. 31	300	Antlered mule deer or any white-tailed deer
34	3	Sep. 1	Sep. 30	Oct. 15	Nov. 30	50	Any white-tailed deer
34	7	Sep. 1	Sep. 30	Oct. 15	Dec. 15	100	Doe or fawn valid on or within one (1) mile of irrigated land
35	Gen	Sep. 1	Sep. 30	Oct. 15	Oct. 31		Any deer
36	1	Sep. 1	Sep. 30	Oct. 15	Oct. 31	400	Antlered mule deer or any white-tailed deer
36	8	Sep. 1	Sep. 30	Oct. 15	Oct. 31	25	Doe or fawn white-tailed deer
37	1	Sep. 1	Sep. 30	Oct. 15	Oct. 31	125	Antlered deer
37, 39	3	Sep. 1	Sep. 30	Nov. 1	Nov. 30	25	Any white-tailed deer
39	Gen	Sep. 1	Sep. 30	Oct. 15	Oct. 25		Antlered mule deer or any white-tailed deer
40	Gen	Sep. 1	Sep. 30	Oct. 15	Oct. 31		Antlered deer valid on national forest; any deer off national forest
40	6	Sep. 1	Sep. 30	Oct. 15	Oct. 31	100	Doe or fawn valid off national forest
40	8	Sep. 1	Sep. 30	Oct. 1	Nov. 30	400	Doe or fawn white-tailed deer
41	Gen	Sep. 1	Sep. 30	Oct. 15	Oct. 24		Any deer
41	3	Sep. 1	Sep. 30	Oct. 15	Nov. 30	150	Any white-tailed deer
41	6	Sep. 1	Sep. 30	Oct. 15	Nov. 15	150	Doe or fawn valid on or within one-half (1/2) mile of irrigated land

DEER



White-Tailed Deer

Hunt Area	License Type	Special Archery Dates		Regular Season Dates		Quota	Limitations
		Opens	Closes	Opens	Closes		
41	8	Sep. 1	Sep. 30	Oct. 15	Dec. 15	250	Doe or fawn white-tailed deer
46	Gen	Sep. 1	Sep. 30	Oct. 15	Oct. 24		Antlered mule deer or any white-tailed deer
47	Gen	Sep. 1	Sep. 30	Oct. 15	Oct. 24		Any deer
47, 51	3	Sep. 1	Sep. 30	Oct. 15	Nov. 30	75	Any white-tailed deer
47	6	Sep. 1	Sep. 30	Oct. 15	Nov. 15	100	Doe or fawn valid on or within one-half (1/2) mile of irrigated land
47	8	Sep. 1	Sep. 30	Oct. 15	Dec. 15	150	Doe or fawn white-tailed deer
50	Gen	Sep. 1	Sep. 30	Oct. 15	Oct. 24		Antlered mule deer or any white-tailed deer
51	Gen	Sep. 1	Sep. 30	Oct. 15	Oct. 24		Antlered mule deer or any white-tailed deer
51	6	Sep. 1	Sep. 30	Oct. 15	Nov. 15	150	Doe or fawn valid on or within one-half (1/2) mile of irrigated land
51	8	Sep. 1	Sep. 30	Oct. 15	Dec. 15	100	Doe or fawn white-tailed deer

Hunt Area	License Type	Special Archery Dates		Regular Season Dates		Quota	Limitations
		Opens	Closes	Opens	Closes		
52	Gen	Sep. 1	Sep. 30	Oct. 15	Oct. 24		Antlered mule deer or any white-tailed deer
52	6	Sep. 1	Sep. 30	Oct. 15	Nov. 30	25	Doe or fawn valid on or within one-half (1/2) mile of irrigated land
53	Gen	Sep. 1	Sep. 30	Oct. 15	Oct. 24		Antlered mule deer or any white-tailed deer
59	Gen	Sep. 1	Sep. 30	Oct. 15	Oct. 31		Antlered mule deer or any white-tailed deer
59, 60, 64	3	Sep. 1	Sep. 30				Any white-tailed deer; all lands within Curt Gowdy State Park closed
59, 60, 64	3			Oct. 1	Nov. 30	250	Any white-tailed deer; all lands within Curt Gowdy State Park, archery only
59, 60, 64	3			Dec. 1	Dec. 31		Doe or fawn white-tailed deer; all lands within Curt Gowdy State Park, archery only
59, 64	6	Sep. 1	Sep. 30	Oct. 15	Oct. 31	150	Doe or fawn valid on private land
59, 64	6	Sep. 1	Sep. 30	Nov. 1	Dec. 31		Doe or fawn white-tailed deer valid in the entire area
59, 60, 64	8	Sep. 1	Sep. 30				Doe or fawn white-tailed deer; all lands within Curt Gowdy State Park closed
59, 60, 64	8			Nov. 1	Dec. 31	350	Doe or fawn white-tailed deer; all lands within Curt Gowdy State Park, archery only
60	1	Sep. 1	Sep. 30				Antlered deer on national forest, any deer off national forest; all lands within Curt Gowdy State Park closed
60	1			Oct. 20	Nov. 5	100	Antlered deer on national forest, any deer off national forest; all lands within Curt Gowdy State Park, archery only
60	1			Nov. 6	Nov. 30		Doe or fawn white-tailed deer valid off national forest; all lands within Curt Gowdy State Park, archery only
60	2	Sep. 1	Sep. 30				Any deer off national forest; all lands within Curt Gowdy State Park closed
60	2			Oct. 20	Nov. 5	200	Any deer off national forest; all lands within Curt Gowdy State Park, archery only

Hunt Area	License Type	Special Archery Dates		Regular Season Dates		Quota	Limitations
		Opens	Closes	Opens	Closes		
60	2			Nov. 6	Nov. 30		Doe or fawn white-tailed deer valid off national forest; all lands within Curt Gowdy State Park, archery only
60	6	Sep. 1	Sep. 30				Doe or fawn; all lands within Curt Gowdy State Park closed
60	6			Oct. 20	Nov. 30	50	Doe or fawn; all lands within Curt Gowdy State Park, archery only
61	Gen	Sep. 1	Sep. 30	Oct. 1	Oct. 14		Antlered mule deer or any white-tailed deer
64	Gen	Sep. 1	Sep. 30				Antlered mule deer or any white-tailed deer valid in the entire area
64	Gen			Oct. 15	Oct. 31		Antlered mule deer or any white-tailed deer except the Wyoming Game and Fish Commission's Tom Thorne/Beth Williams Wildlife Habitat Management Area and the Laramie Peak Wildlife Habitat Management Area north of the Tunnel Road (Albany County Road 727) shall be closed
64	2	Sep. 1	Sep. 30	Oct. 15	Oct. 31	100	Antlered mule deer or any white-tailed deer
65	Gen	Sep. 1	Sep. 30	Oct. 15	Oct. 31		Antlered mule deer three (3) points or more on either antler or any white-tailed deer
65	3	Sep. 1	Sep. 30	Oct. 15	Nov. 30	400	Any white-tailed deer, also valid in that portion of Area 66 in Converse County
65	8	Sep. 1	Sep. 30	Oct. 15	Nov. 30	500	Doe or fawn white-tailed deer, also valid in that portion of Area 66 in Converse County
66	Gen	Sep. 1	Sep. 30	Oct. 15	Oct. 21		Antlered mule deer three (3) points or more on either antler or any white-tailed deer
66, 88, 89	3	Sep. 1	Sep. 30	Oct. 15	Nov. 30	150	Any white-tailed deer
66, 88, 89	8			Aug. 15	Oct. 14	150	Doe or fawn white-tailed deer valid in Area 88
66, 88, 89	8	Sep. 1	Sep. 30	Oct. 15	Nov. 30		Doe or fawn white-tailed deer
67							Closed
70	Gen	Sep. 1	Sep. 30	Oct. 15	Oct. 21		Antlered mule deer or any white-tailed deer
70, 74	3	Sep. 1	Sep. 30	Oct. 1	Dec. 31	50	Any white-tailed deer

Hunt Area	License Type	Special Archery Dates		Regular Season Dates		Quota	Limitations
		Opens	Closes	Opens	Closes		
70, 74	8	Sep. 1	Sep. 30	Oct. 1	Dec. 31	100	Doe or fawn white-tailed deer
74	Gen	Sep. 1	Sep. 30	Oct. 1	Oct. 14		Antlered mule deer or any white-tailed deer
75	Gen	Sep. 1	Sep. 30	Oct. 1	Oct. 14		Antlered mule deer or any white-tailed deer
75, 76, 77	3	Sep. 1	Sep. 30	Oct. 1	Dec. 31	75	Any white-tailed deer
75, 76, 77	8	Sep. 1	Sep. 30	Oct. 1	Dec. 31	100	Doe or fawn white-tailed deer
76	Gen	Sep. 1	Sep. 30	Oct. 1	Oct. 14		Antlered mule deer or any white-tailed deer
77	Gen	Sep. 1	Sep. 30	Oct. 1	Oct. 14		Antlered mule deer or any white-tailed deer
78	1	Sep. 1	Sep. 30	Oct. 1	Oct. 14	375	Antlered mule deer or any white-tailed deer
78, 79, 80, 81	3	Sep. 1	Sep. 30	Oct. 1	Dec. 31	25	Any white-tailed deer
78, 79, 80, 81	8			Sep. 1	Dec. 31	50	Doe or fawn white-tailed deer
79	1	Sep. 1	Sep. 30	Oct. 1	Oct. 14	400	Antlered mule deer or any white-tailed deer
80, 83	1	Sep. 1	Sep. 30	Oct. 1	Oct. 14	250	Antlered mule deer or any white-tailed deer
81	1	Sep. 1	Sep. 30	Oct. 1	Oct. 14	200	Antlered mule deer or any white-tailed deer
82	Gen	Sep. 1	Sep. 30	Oct. 1	Oct. 12		Antlered mule deer or any white-tailed deer
82	Gen Youth only	Sep. 1	Sep. 30	Oct. 1	Oct. 14		Any deer; youth only
82	6	Sep. 1	Sep. 30	Oct. 1	Oct. 20	125	Doe or fawn
82	7	Sep. 1	Sep. 30	Oct. 1	Oct. 20	50	Doe or fawn valid south of Wyoming Highway 70 or east of Carbon County Road 503 and south of Carbon County Roads 752 and 754 (Savery Stock Drive)
82, 100	8	Sep. 1	Sep. 30	Nov. 1	Jan. 15	50	Doe or fawn white-tailed deer valid on private land
84	1	Sep. 1	Sep. 30	Oct. 1	Oct. 14	50	Antlered mule deer or any white-tailed deer
87	1	Sep. 1	Sep. 30	Oct. 15	Oct. 31	100	Antlered mule deer or any white-tailed deer

DEER

Hunt Area	License Type	Special Archery Dates		Regular Season Dates		Quota	Limitations
		Opens	Closes	Opens	Closes		
88	Gen	Sep. 1	Sep. 30	Oct. 15	Oct. 21		Antlered mule deer or any white-tailed deer
89	1	Sep. 1	Sep. 30	Oct. 15	Oct. 31	175	Antlered deer
90	1	Sep. 1	Sep. 30	Oct. 1	Oct. 31	75	Any deer
92	Gen	Sep. 1	Sep. 30	Oct. 15	Oct. 20		Antlered mule deer three (3) points or more on either antler or any white-tailed deer
92, 94, 160	3	Sep. 1	Sep. 30	Oct. 1	Nov. 30	100	Any white-tailed deer
92	6	Sep. 1	Sep. 30	Oct. 1	Oct. 20	25	Doe or fawn valid on private land north of the Little Popo Agie River
92, 94, 160	8	Sep. 1	Sep. 30	Oct. 1	Nov. 30	150	Doe or fawn white-tailed deer
94	Gen	Sep. 1	Sep. 30	Oct. 15	Oct. 20		Antlered mule deer three (3) points or more on either antler or any white-tailed deer
96	Gen	Sep. 1	Sep. 30	Oct. 15	Oct. 20		Antlered mule deer three (3) points or more on either antler or any white-tailed deer
97	Gen	Sep. 1	Sep. 30	Oct. 15	Oct. 20		Antlered mule deer three (3) points or more on either antler or any white-tailed deer
97	3	Sep. 1	Sep. 30	Oct. 15	Nov. 30	25	Any white-tailed deer
97	8	Sep. 1	Sep. 30	Oct. 15	Nov. 30	50	Doe or fawn white-tailed deer
98	Gen	Sep. 1	Sep. 30	Oct. 15	Oct. 20		Antlered mule deer three (3) points or more on either antler or any white-tailed deer, archery or muzzle-loading firearms only
100	Gen	Sep. 1	Sep. 30	Oct. 1	Oct. 6		Antlered mule deer or any white-tailed deer
100	Gen-Youth only	Sep. 1	Sep. 30	Oct. 1	Oct. 8		Any deer; youth only
101	1	Sep. 1	Sep. 30	Oct. 15	Oct. 31	25	Antlered deer
102	1	Sep. 1	Sep. 30	Oct. 15	Oct. 31	200	Any deer
105	Gen	Sep. 1	Sep. 30	Oct. 1	Oct. 24		Antlered mule deer or any white-tailed deer valid on national forest
105	Gen	Sep. 1	Sep. 30	Nov. 1	Nov. 5		Antlered mule deer or any white-tailed deer valid off national forest
105	Gen	Sep. 1	Sep. 30	Nov. 6	Nov. 17		Antlerless deer valid on private land

Hunt Area	License Type	Special Archery Dates		Regular Season Dates		Quota	Limitations
		Opens	Closes	Opens	Closes		
105, 106, 109	1	Sep. 1	Sep. 30	Nov. 1	Nov. 15	25	Any deer
106	Gen	Sep. 1	Sep. 30	Oct. 1	Oct. 24		Antlered mule deer or any white-tailed deer
110	Gen	Sep. 1	Sep. 30	Oct. 15	Nov. 3		Antlered mule deer four (4) points or more on either antler or any white-tailed deer
110, 111	1	Sep. 1	Sep. 30	Nov. 1	Nov. 15	25	Antlered mule deer or any white-tailed deer
110, 111	8	Sep. 1	Sep. 30	Oct. 15	Dec. 31	100	Doe or fawn white-tailed deer
111	Gen	Sep. 1	Sep. 30	Oct. 15	Nov. 3		Antlered mule deer four (4) points or more on either antler or any white-tailed deer
112	Gen	Sep. 1	Sep. 30	Oct. 15	Nov. 3		Antlered mule deer four (4) points or more on either antler or any white-tailed deer
112, 113, 114	1	Sep. 1	Sep. 30	Nov. 1	Nov. 15	25	Antlered mule deer or any white-tailed deer
112, 113	3	Sep. 1	Sep. 30	Nov. 1	Nov. 30	35	Any white-tailed deer
112, 113	8	Sep. 1	Sep. 30	Oct. 15	Dec. 31	175	Doe or fawn white-tailed deer
113	Gen	Sep. 1	Sep. 30	Oct. 15	Nov. 3		Antlered mule deer four (4) points or more on either antler or any white-tailed deer
113	7	Sep. 1	Sep. 30	Oct. 1	Nov. 15	25	Doe or fawn valid on private land north and east of Carter Creek
114	Gen	Sep. 1	Sep. 30	Oct. 15	Nov. 3		Antlered mule deer four (4) points or more on either antler or any white-tailed deer
115	Gen	Sep. 1	Sep. 9	Sep. 10	Oct. 22		Antlered mule deer four (4) points or more on either antler or any white-tailed deer
116	1	Sep. 1	Sep. 30	Oct. 15	Oct. 31	75	Antlered mule deer or any white-tailed deer
116, 117	3	Sep. 1	Sep. 30	Nov. 1	Nov. 30	100	Any white-tailed deer
116	6	Sep. 1	Sep. 30	Oct. 15	Nov. 30	50	Doe or fawn valid on private land
116	7			Sep. 1	Oct. 14	75	Doe or fawn white-tailed deer valid on private land in the Wood River drainage
116, 117, 118	8	Sep. 1	Sep. 30	Oct. 15	Nov. 30	150	Doe or fawn white-tailed deer

Hunt Area	License Type	Special Archery Dates		Regular Season Dates		Quota	Limitations
		Opens	Closes	Opens	Closes		
117	1	Sep. 1	Sep. 14	Sep. 15	Oct. 15	50	Antlered mule deer or any white-tailed deer
118	1	Sep. 1	Sep. 30	Oct. 15	Oct. 31	25	Antlered deer
118	1	Sep. 1	Sep. 30	Nov. 1	Nov. 30		Any white-tailed deer
119	1	Sep. 1	Sep. 30	Nov. 1	Nov. 15	50	Antlered deer
119	2	Sep. 1	Sep. 30	Oct. 1	Oct. 15	75	Antlered deer
119, 120	3	Sep. 1	Sep. 30	Oct. 1	Nov. 30	100	Any white-tailed deer
119	6			Sep. 1	Nov. 15	50	Doe or fawn valid on irrigated land
120	1	Sep. 1	Sep. 30	Nov. 1	Nov. 15	75	Antlered deer
120	8			Sep. 1	Dec. 15	200	Doe or fawn white-tailed deer
121	Gen	Sep. 1	Sep. 30	Nov. 1	Nov. 10		Any deer on private land; antlered mule deer or any white-tailed deer off private land
121	Gen			Nov. 11	Nov. 30		Antlerless deer valid on private land
121	3	Sep. 1	Sep. 30	Nov. 1	Nov. 30	50	Any white-tailed deer
121	6	Sep. 1	Sep. 30	Oct. 15	Nov. 30	150	Doe or fawn valid on private land
122	Gen	Sep. 1	Sep. 30	Nov. 1	Nov. 10		Any deer on private land; antlered mule deer or any white-tailed deer off private land
122	Gen			Nov. 11	Nov. 30		Antlerless deer valid on private land
122	3	Sep. 1	Sep. 30	Nov. 1	Nov. 30	50	Any white-tailed deer
122	6	Sep. 1	Sep. 30	Oct. 15	Nov. 30	150	Doe or fawn valid on private land
123	Gen	Sep. 1	Sep. 30	Oct. 15	Oct. 31		Antlered mule deer or any white-tailed deer
123	6	Sep. 1	Sep. 30	Oct. 15	Nov. 30	25	Doe or fawn valid on private land
124	Gen	Sep. 1	Sep. 30	Nov. 1	Nov. 10		Any deer
124	3	Sep. 1	Sep. 30	Nov. 1	Nov. 30	150	Any white-tailed deer
124	6	Sep. 1	Sep. 30	Nov. 1	Nov. 30	200	Doe or fawn valid on or within one-half (1/2) mile of irrigated land
124	8	Sep. 1	Sep. 30	Nov. 1	Nov. 30	150	Doe or fawn white-tailed deer
125	1	Sep. 1	Sep. 30	Nov. 1	Nov. 15	100	Antlered deer
127	Gen	Sep. 1	Sep. 30	Oct. 15	Oct. 24		Antlered deer
127	3	Sep. 1	Sep. 30	Nov. 1	Nov. 30	25	Any white-tailed deer; also valid in Area 125
127	8	Sep. 1	Sep. 30	Oct. 15	Nov. 30	75	Doe or fawn white-tailed deer
128	Gen	Sep. 1	Sep. 30	Oct. 1	Oct. 15		Antlered mule deer or any white-tailed deer

Hunt Area	License Type	Special Archery Dates		Regular Season Dates		Quota	Limitations
		Opens	Closes	Opens	Closes		
128	1	Sep. 1	Sep. 30	Nov. 1	Nov. 20	50	Any deer
128	3	Sep. 1	Sep. 30	Nov. 1	Nov. 20	50	Any white-tailed deer
128	7	Sep. 1	Sep. 30	Nov. 1	Nov. 20	50	Doe or fawn valid on private land
128	8	Sep. 1	Sep. 30	Oct. 1	Oct. 31	50	Doe or fawn white-tailed deer
130	Gen	Sep. 1	Sep. 30	Oct. 1	Oct. 6		Antlered mule deer or any white-tailed deer
130	1	Sep. 1	Sep. 30	Oct. 15	Oct. 31	15	Antlered mule deer or any white-tailed deer
130	6	Sep. 1	Sep. 30	Oct. 1	Oct. 31	75	Doe or fawn valid on private land within Sweetwater County
131	Gen	Sep. 1	Sep. 30	Oct. 1	Oct. 6		Antlered mule deer three (3) points or more on either antler or any white-tailed deer
131, 132, 133, 134, 135, 168	3	Sep. 1	Sep. 30	Oct. 1	Nov. 30	25	Any white-tailed deer
131	6	Sep. 1	Sep. 30	Oct. 1	Oct. 31	50	Doe or fawn valid within the Farson-Eden Irrigation Project
131	7	Sep. 1	Sep. 30	Oct. 1	Oct. 31	50	Doe or fawn valid west of the Blue Rim Road (Sweetwater County Road 5) and west of the Old Stauffer Road (Sweetwater County Road 7) and south of the OCI Entrance Road (Sweetwater County Road 6).
132	Gen	Sep. 1	Sep. 30	Oct. 1	Oct. 11		Antlered mule deer three (3) points or more on either antler or any white-tailed deer
132, 133, 168	7	Sep. 1	Sep. 30	Oct. 1	Oct. 11	25	Doe or fawn valid on irrigated land
133	Gen	Sep. 1	Sep. 30	Oct. 1	Oct. 11		Antlered mule deer three (3) points or more on either antler or any white-tailed deer
134	Gen	Sep. 1	Sep. 30	Oct. 1	Oct. 11		Antlered mule deer three (3) points or more on either antler or any white-tailed deer
135	Gen	Sep. 1	Sep. 30	Oct. 1	Oct. 11		Antlered mule deer or any white-tailed deer
138	Gen	Sep. 1	Sep. 14	Sep. 15	Oct. 6		Antlered mule deer or any white-tailed deer

DEER

Hunt Area	License Type	Special Archery Dates		Regular Season Dates		Quota	Limitations
		Opens	Closes	Opens	Closes		
138, 139, 140, 142, 143	3	Sep. 1	Sep. 30	Oct. 1	Nov. 30	50	Any white-tailed deer
139	Gen	Sep. 1	Sep. 14	Sep. 15	Oct. 6		Antlered mule deer or any white-tailed deer
140	Gen	Sep. 1	Sep. 14	Sep. 15	Oct. 6		Antlered mule deer or any white-tailed deer
141	1	Sep. 1	Sep. 30	Oct. 1	Oct. 21	80	Antlered mule deer or any white-tailed deer
141	1			Oct. 22	Oct. 31		Antlered mule deer or any white-tailed deer on national forest
142	Gen	Sep. 1	Sep. 14	Sep. 15	Oct. 6		Antlered mule deer or any white-tailed deer
143	Gen	Sep. 1	Sep. 14	Sep. 15	Oct. 6		Antlered mule deer or any white-tailed deer
144	Gen	Sep. 1	Sep. 14	Sep. 15	Oct. 6		Antlered mule deer or any white-tailed deer
145	Gen	Sep. 1	Sep. 14	Sep. 15	Oct. 6		Antlered mule deer or any white-tailed deer
145	3	Sep. 1	Sep. 14	Sep. 15	Nov. 15	50	Any white-tailed deer
145	3			Nov. 16	Jan. 31		Antlerless white-tailed deer
146	Gen	Sep. 1	Sep. 14	Sep. 15	Oct. 6		Antlered mule deer or any white-tailed deer
148	Gen	Sep. 1	Sep. 14	Sep. 15	Oct. 25		Antlered mule deer or any white-tailed deer
148, 149, 150, 151, 152	3	Sep. 1	Sep. 14	Sep. 15	Nov. 30	25	Any white-tailed deer
149	Gen	Sep. 1	Sep. 14	Sep. 15	Oct. 6		Antlered mule deer or any white-tailed deer
149	8	Sep. 1	Sep. 14	Sep. 15	Nov. 30	25	Doe or fawn white-tailed deer
150	Gen	Sep. 1	Sep. 14	Sep. 15	Oct. 6		Antlered mule deer or any white-tailed deer
151	Gen	Sep. 1	Sep. 14	Sep. 15	Oct. 6		Antlered mule deer or any white-tailed deer
152	Gen	Sep. 1	Sep. 14	Sep. 15	Oct. 6		Antlered mule deer or any white-tailed deer
153	Gen	Sep. 1	Sep. 14	Sep. 15	Oct. 6		Antlered mule deer or any white-tailed deer
154	Gen	Sep. 1	Sep. 14	Sep. 15	Oct. 6		Antlered mule deer or any white-tailed deer
155	Gen	Sep. 1	Sep. 14	Sep. 15	Oct. 6		Antlered mule deer or any white-tailed deer
156	Gen	Sep. 1	Sep. 14	Sep. 15	Oct. 6		Antlered mule deer or any white-tailed deer
157	1	Sep. 1	Sep. 30	Oct. 1	Oct. 31	300	Any deer
157	3	Sep. 1	Sep. 30	Nov. 1	Nov. 30	200	Any white-tailed deer
157	6	Sep. 1	Sep. 30	Oct. 1	Nov. 10	200	Doe or fawn

Hunt Area	License Type	Special Archery Dates		Regular Season Dates		Quota	Limitations
		Opens	Closes	Opens	Closes		
157	8	Sep. 1	Sep. 30	Oct. 1	Oct. 31	350	Doe or fawn white-tailed deer
157	8			Nov. 1	Nov. 30		Doe or fawn white-tailed deer valid on private land
160	Gen	Sep. 1	Sep. 30	Oct. 15	Oct. 20		Antlered mule deer three (3) points or more on either antler or any white-tailed deer
163	Gen	Sep. 1	Sep. 30	Oct. 15	Oct. 21		Antlered mule deer or any white-tailed deer
163	Gen			Nov. 1	Nov. 15		Any white-tailed deer
164	Gen	Sep. 1	Sep. 30	Oct. 1	Oct. 10		Any deer
164	3	Sep. 1	Sep. 30	Oct. 1	Nov. 30	100	Any white-tailed deer; also valid in Area 125
164	6	Sep. 1	Sep. 30	Oct. 25	Nov. 15	50	Doe or fawn valid on or within one-half (1/2) mile of irrigated land
164	7	Sep. 1	Sep. 30	Oct. 1	Oct. 10	50	Doe or fawn valid on or within one-half (1/2) mile of irrigated land
164	8	Sep. 1	Sep. 30	Oct. 1	Dec. 15	150	Doe or fawn white-tailed deer; also valid in Area 125
165	1	Sep. 1	Sep. 30	Oct. 15	Oct. 31	125	Any deer
165	3	Sep. 1	Sep. 30	Nov. 1	Nov. 30	50	Any white-tailed deer
165	6			Sep. 1	Oct. 31	100	Doe or fawn valid on private land
165	8	Sep. 1	Sep. 30	Nov. 1	Nov. 30	150	Doe or fawn white-tailed deer
168	Gen	Sep. 1	Sep. 30	Oct. 1	Oct. 11		Antlered mule deer three (3) points or more on either antler or any white-tailed deer
169	Gen	Sep. 1	Sep. 30	Oct. 15	Oct. 21		Antlered mule deer or any white-tailed deer
169	Gen			Nov. 1	Nov. 15		Any white-tailed deer
171	Gen	Sep. 1	Sep. 30	Oct. 1	Oct. 31		Any deer
171	3	Sep. 1	Sep. 30	Oct. 1	Nov. 30	100	Any white-tailed deer
171	6	Sep. 1	Sep. 30	Oct. 1	Nov. 30	250	Doe or fawn

Please see Important Hunting Section of this brochure regarding Chronic Wasting Disease.

*Report wildlife violations
1-877-WGFD-TIP
Text keyword WGFD and message to
TIP411 (847-411)*



This hunting season, share your deer, elk, antelope, moose or wild bison harvest with a Wyoming neighbor in need. Donate all or part of your harvest to the Food from the Field program.



- Enjoy a safe and successful hunt
- Carefully field-dress and fill out the carcass coupon
- A CWD sample is required for deer, elk and moose
 - A hunter can transport the carcass (the head is required) to a participating processor for CWD sample removal OR a hunter can remove the CWD sample in the field and bring the sample with them to the participating processor. The processor will submit the sample to the Wildlife Health Lab.
- Take the carcass to a Food from the Field participating processor (check out the website to find who those are)
- Complete the Hunter Log Form at the participating processor
- Know you just helped feed a Wyoming neighbor in need

Learn more about the program and participating processors at <https://www.nohungerwyo.org/field>



Section 3. Special Archery Seasons.

(a) There shall be special archery deer hunting seasons on the dates specified in Section 2. Special archery hunting seasons are specific to individual hunt areas by license type. During the special archery hunting seasons, archers are restricted to the limitations associated with the special archery season dates for a hunt area and license type.

(b) Archers shall possess a limited quota deer license or a General deer license and an archery license in order to hunt deer with archery equipment during any special archery season.

(c) Archers with a General deer license shall only hunt in those areas open to hunting with a General license and are restricted to the limitations associated with the special archery season dates for that hunt area as specified in Section 2.

(d) Archers with a limited quota deer license shall only hunt in the hunt area(s) where their license is valid and are restricted to the limitations associated with the special archery season dates as specified in Section 2.

Section 4. Disabled Hunter Season Extension.

(a) Any person qualified for and in possession of a Disabled Hunter Season Extension Permit issued by the Department in accordance with Commission regulation may hunt deer five (5) days prior to the earliest opening date in the hunt area(s) for their license type and is restricted to the limitations of their license type for the earliest opening date as specified in Section 2 of this Chapter.

(b) Hunters participating in a disabled hunter season extension shall be in possession of a Disabled Hunter Season Extension Permit which shall be immediately produced for inspection upon request of an officer authorized to enforce this regulation.

Section 5. Youth Deer Hunters.

Youth hunters who possess a full price youth deer license may take any deer during an antlered deer season subject to the species limitation of their license in the hunt area(s) where their license is valid as specified in Section 2 of this Chapter. However, no youth hunter shall take a mule deer during a season in which the limitations of their license type is only valid for white-tailed deer as specified in Section 2 of this Chapter.

Section 6. Nonresident Region General Deer License Quotas.

(a) Nonresident region General deer licenses shall only be valid within the specific region for which they are issued and for only those hunt areas in the Region as listed in this section.

(b) Quotas of nonresident region General deer licenses are established for the regions and shall not exceed the numbers specified in this section.

Region	Deer Hunt Areas	Quotas
A	1-6	4000
B	7-9, 11-14, 21	1500
C	17-19, 23, 26, 29, 31	2500
D	66, 70, 74-77, 88	400
F	105, 106, 110-115	550
G	135, 143-145	400
H	130, 138-140, 142, 146, 149-156	600
J	59, 61, 64, 65	900
K	132-134, 168	300
L	92, 94, 128, 148, 160, 171	250
M	35, 39, 40, 164	800
Q	96-98	125
R	41, 46, 47, 50-53	600
T	15	400
W	82, 100, 131	900
X	121-124, 127	300
Y	24, 25, 27, 28, 30, 32, 33, 163, 169	1800



Mule Deer

Deer

Area 1. Crook. Beginning where Wyoming Highway 112 crosses the Wyoming-Montana state line; southwesterly along said highway to Wyoming Highway 24 in the town of Hulett; southerly along said highway to U.S. Highway 14; westerly along said highway to the Cabin Creek Road (Crook County Road 116); northwesterly along said road to the Oshoto Road (Crook County Road 263); westerly along said road to the "D" Road (Crook County Road 68); northerly along said road to the Rocky Point Road in Campbell County (Campbell County Road 85); northerly along said road to the Wyoming-Montana state line; easterly along said line to Wyoming Highway 112.

Area 2. Bearlodge. Beginning where Wyoming Highway 112 crosses the Wyoming-Montana state line; easterly along said line to the Wyoming-South Dakota state line; southerly along said line to Interstate Highway 90; westerly along said Interstate Highway to the town of Sundance and U.S. Highway 14; westerly and northerly along said highway to Wyoming Highway 24; northerly along said highway to Wyoming Highway 112 at the town of Hulett; northeasterly along said highway to the Wyoming-Montana state line.

Area 3. Keyhole. Beginning at the intersection of Interstate Highway 90 and U.S. Highway 14 in the town of Sundance; westerly along Interstate Highway 90 to its intersection with the "D" Road; northerly along said road to the Oshoto Road (Crook County Road 263); easterly along said road to the Cabin Creek Road (Crook County Road 116); southerly and easterly along said road to U.S. Highway 14; easterly and southerly along said highway to Interstate Highway 90 at the town of Sundance.

Area 4. Sand Creek. Beginning where Interstate Highway 90 crosses the Wyoming-South Dakota state line; southerly along said line to U.S. Highway 85; southerly along said highway to Wyoming Highway 585; northwesterly along said highway to the town of Sundance and Interstate Highway 90; easterly along said Interstate Highway to the Wyoming-South Dakota state line.

Area 5. Inyan Kara. Beginning where Interstate Highway 90 crosses Wyoming Highway 585 in the town of Sundance; southeasterly along Wyoming Highway 585 to the Skull Creek Road (Weston County Road 14); westerly along said road to the Green Mountain Road (Weston County Road 11); northerly along said road to the Dry Creek Road (Weston County Road 13); northwesterly along said road to Wyoming Highway 116; southwesterly along said highway to U.S. Highway 16 in the town of Upton; northwesterly along said highway to Interstate Highway 90 at the town of Moorcroft; easterly along said Interstate Highway to Wyoming Highway 585 at the town of Sundance.

Area 6. Skull Creek. Beginning where U.S. Highway 85 crosses the Wyoming-South Dakota state line; southerly along said line to U.S. Highway 16; northwesterly along said highway to Wyoming Highway 116 in the town of Upton; northeasterly along said highway to the Dry Creek Road (Weston County Road 13); southerly and easterly along said road to the Green Mountain Road (Weston County Road 11); southerly along said road to the Skull Creek Road (Weston County Road 14); easterly along said road to Wyoming Highway 585; southeasterly along said highway to U.S. Highway 85; northerly along said highway to the Wyoming-South Dakota state line.



Common violations SHOOTING FROM A VEHICLE OR PUBLIC ROAD

It is illegal to take any game species from a motorized vehicle. This includes ATVs and snowmobiles. Hunters possessing a Shoot From a Vehicle Permit issued by the Department are exempt from this requirement. It is also illegal to shoot a firearm from, across or along a public road or highway. "Public road or highway"

means any roadway that is open to vehicular travel by the public. The road surface, the area between the fences on a fenced public road or highway, and an area thirty (30) feet perpendicular to the edge of the road surface on an unfenced public road or highway shall be considered the public road or highway. Two-track trails on public lands are not public roads.

Area 7. South Osage. Beginning at the junction of U.S. Highway 16 and Wyoming Highway 450; southwest along Wyoming Highway 450 to Wyoming Highway 116; northerly along said highway to U.S. Highway 16 in the town of Upton; southeasterly along said highway to Wyoming Highway 450.

Area 8. Upton Four Horse. Beginning at the junction of Wyoming Highway 116 and Wyoming Highway 450; westerly along Wyoming Highway 450 to the Keeline Road (U.S.F.S. Road 930); northwesterly along said road to Black Thunder Creek; easterly down said creek to Bacon Creek; northerly up said creek to Newel Prong; northerly up said prong to the Cheyenne River/Belle Fourche River Divide; northeasterly along said divide to the divide between Four Horse Creek and Raven Creek; northwesterly along said divide to the Belle Fourche River; northeasterly down said river to Interstate Highway 90; easterly along said highway to U.S. Highway 16; southeasterly along said highway to Wyoming Highway 116 at the town of Upton; southerly along said highway to Wyoming Highway 450.

Area 9. Blacktail Creek. Beginning where U.S. Highway 16 crosses the Wyoming-South Dakota state line; southerly along said line to the Dewey Road (Weston County Road 2); northwesterly along said road to U.S. Highway 85; southerly along said highway to the Cheyenne River Road (Weston County Road 54); westerly along said road to the Lynch Road (Weston County Road 7A); northerly along said road to Wyoming Highway 450; northeasterly along said highway to U.S. Highway 16; southeasterly along said highway to the Wyoming-South Dakota state line.

Area 10. Rochelle Hills. Beginning at the junction of Wyoming Highway 59 and Wyoming Highway 450; easterly along Wyoming Highway 450 to the Lynch Road (Weston County Road 7A); southerly along said road to the Weston-Converse County line and the Clareton Road (Converse County Road 39); southerly along said road to the Dull Center Road (Converse County Road 38); easterly along said road to the Converse-Niobrara County line and the North Lance Creek Road (Niobrara County Road 14); easterly and southerly along said road to the Slagle Road (Niobrara County Road 4); southerly along said road to the Cow Creek Road (Niobrara County Road 3); westerly along said road to the Converse-Niobrara County line and the Cow Creek Road (Converse County Road 45); southerly along said road to the Converse-Niobrara County line and the K-Field Road (Niobrara County Road 50); southerly along said road to the Converse-Niobrara County line and the Walker Creek Road (Converse County Road 43); westerly along said road to Dry Creek; westerly up said creek to the Iberlin Ranch Road; northerly along said road to the Thunder Basin National Grassland boundary and U.S.F.S. Road 958C; northwesterly along said road to the East Bill Road (U.S.F.S. Road 958); westerly along said road to the Dull Center Road (Converse County Road 38); westerly along said road to Wyoming Highway 59; northerly along said highway to the junction of Wyoming Highway 59 and Wyoming Highway 450.

Area 11. Mule Creek. Beginning where the Dewey Road (Weston County Road 2) crosses the Wyoming-South Dakota state line; southerly along said line to U.S. Highway 18; westerly along said highway to the Old Highway 85 Road (Niobrara County Road 9); southwest along said road to U.S. Highway 85; southerly along said highway to the Wasserburger Road (Niobrara County Road 13); westerly along said road to the North Lance Creek Road (Niobrara County Road 14); northwesterly along said road to the Niobrara Converse county line and the Dull Center Road (Converse County Road 38); westerly along said road to the Clareton Road (Converse County Road 39); northeasterly along said road to the Converse Weston county line and the Lynch Road (Weston County Road 7A); northerly along said road to the Cheyenne River Road (Weston County Road 54); easterly along said road to U.S. Highway 85; northerly along said highway to the Dewey Road (Weston County Road 2); southeasterly along said road to the Wyoming-South Dakota state line.

Area 12. Hat Creek. Beginning where U.S. Highway 18 intersects the Wyoming-South Dakota state line; southerly along said line to the Wyoming-Nebraska state line; southerly along said line to the Hat Creek Road (Niobrara County Road 64); westerly along said road to U.S. Highway 85; northerly along said highway to Wyoming Highway 270; westerly along said highway to Wyoming Highway 272; northerly along said highway to the North Lance Creek Road (Niobrara County Road 14); northerly along said road to the Wasserburger Road (Niobrara County Road 13); easterly along said road to U.S. Highway 85; northerly along said highway to the Old Highway 85 Road (Niobrara County Road 9); northeasterly along said road to U.S. Highway 18; easterly along said highway to the Wyoming-South Dakota state line.

Area 13. Lusk. Beginning where the Hat Creek Road (Niobrara County Road 64) intersects the Wyoming-Nebraska state line; southerly along said line to U.S. Highway 20; westerly along said highway to the Twenty Mile Creek Road (Converse County Road 46) at the town of Lost Springs; northerly along said road to the Manning Road (Converse County Road 53); easterly along said road to the Twenty Mile Road (Niobrara County Road 23) at the Converse Niobrara county line; easterly along said road to Wyoming Highway 271; easterly along said highway to Wyoming Highway 270 at the town of Lance Creek; northerly and easterly along said highway to U.S. Highway 85; southerly along said highway to the Hat Creek Road (Niobrara County Road 64); easterly along said road to the Wyoming-Nebraska state line.

Area 14. Twenty Mile. Beginning at the junction of Wyoming Highway 59 and the Dull Center Road (Converse County Road 38); easterly along said road to the East Bill Road (U.S.F.S. Road 958); easterly along said road to U.S.F.S. Road 958C; southeasterly along said road to the Iberlin Ranch Road; southerly along said road to Dry Creek; easterly down said creek to the Walker Creek Road (Converse County Road 43); easterly along said road to the Converse Niobrara county line and the K-Field Road (Niobrara County Road 50); northerly along said road to the Converse Niobrara county line and the Cow Creek Road (Converse County Road 45); northerly along said road to the Converse-Niobrara county line and the Cow Creek Road (Niobrara County Road 3); easterly along said road to the Slagle Road (Niobrara County Road 4); northerly along said road to the North Lance Creek Road (Niobrara County Road 14); easterly and southerly along said road to Wyoming Highway 272; southerly along said highway to Wyoming Highway 270; southwesterly along said highway to the town of Lance Creek and Wyoming Highway 271; westerly along said highway to the Twenty Mile Road (Niobrara County Road 23); westerly along said road to the Converse-Niobrara county line and the Manning Road (Converse County Road 53); southwesterly along said road to the Twenty Mile Creek Road (Converse County Road 46); southerly along said road to U.S. Highway 20 at the town of Lost Springs; southwesterly along said highway to Interstate Highway 25; southerly along said highway to the North Platte River; westerly and northerly up said river to Wyoming Highway 59 at the town of Douglas; northerly along said highway to the Dull Center Road (Converse County Road 38).

Area 15. Southeast Wyoming. Beginning where U.S. Highway 20 intersects the Wyoming-Nebraska state line; southerly along said line to the Wyoming-Colorado state line; westerly along said line to Interstate Highway 25; northerly along said highway to U.S. Highway 26; easterly along said highway to the North Platte River; northwesterly up said river to Interstate Highway 25; northerly along said highway to U.S. Highway 20; easterly along said highway to the Wyoming-Nebraska state line.

Area 17. Northwest Gillette. Beginning where Wyoming Highway 59 crosses the Wyoming-Montana state line; southerly along said highway to U.S. Highway 14-16; southerly along said highway to Interstate Highway 90 west of the town of Gillette; westerly along said highway to the Powder River; northerly down said river to the Wyoming-Montana state line; easterly along said line to Wyoming Highway 59.

Area 18. Campbell. Beginning where the Rocky Point Road crosses the Wyoming-Montana state line; southerly along said road to the "D" Road; southerly along said road

to Interstate Highway 90; westerly along said highway to U.S. Highway 14-16; northerly along said highway to Wyoming Highway 59; northerly along said highway to the Wyoming-Montana state line; easterly along said line to the Rocky Point Road.

Area 19. Pumpkin Buttes. Beginning at the intersection of Interstate Highway 90 and Wyoming Highway 59 at the city of Gillette; southerly along Wyoming Highway 59 to Wyoming Highway 387; southwesterly along said highway to Wyoming Highway 192; northwesterly along said highway to the Streeter Road (Johnson County Road 135); northerly along said road to the Powder River; northerly down said river to Interstate Highway 90; easterly along said highway to Wyoming Highway 59.

Area 21. Thunder Basin. Beginning where Interstate Highway 90 crosses the Belle Fourche River; southwesterly up said river to the divide between Four Horse Creek and Raven Creek; southerly along said divide to the divide between the Cheyenne River and Belle Fourche River; southwesterly along said divide to Newel Prong; southerly down said prong to Bacon Creek; southerly down said creek to Black Thunder Creek; westerly up said creek to the Keeline Road (U.S.F.S. Road 930); southeasterly along said road to Wyoming Highway 450; westerly along said highway to Wyoming Highway 59; northerly along said highway to Interstate Highway 90 at the city of Gillette; easterly along said highway to the Belle Fourche River.

HUNTING ETHICS

Mistakes happen – own them

Area 22. Douglas. Beginning where Interstate Highway 25 crosses the North Platte River in the city of Casper; northerly along said highway to Wyoming Highway 259; northerly along said highway to the town of Midwest and Wyoming Highway 387; northeasterly along said highway to Wyoming Highway 59 at Reno Junction; southerly along said highway to the North Platte River at the town of Douglas; westerly up said river to Interstate Highway 25 in the city of Casper.

Area 23. Clearmont. Beginning where the Powder River crosses the Wyoming-Montana state line; southerly up said river to U.S. Highway 14; westerly along said highway to Interstate Highway 90; northwesterly along said highway to the Wyoming-Montana state line; easterly along said line to the Powder River.

Area 24. Sheridan. Beginning where Interstate Highway 90 crosses the Wyoming-Montana state line; southerly along said highway to the Piney Creek interchange and U.S. Highway 87; northwesterly along said highway to Wyoming Highway 193; northwesterly along said highway to South Piney Creek; westerly up said creek to the Bighorn National Forest boundary; northwesterly along said boundary to the Wyoming-Montana state line; easterly along said line to Interstate Highway 90.

Area 25. Tongue Goose. Beginning where the Wyoming-Montana state line and the east boundary of the Bighorn National Forest intersect; southeasterly along said

boundary to South Piney Creek; southwesterly up said creek to the divide along the Big Horn Mountain Range; northwesterly along said divide to U.S. Highway 14 at Granite Pass; northerly along said highway to the Hunt Mountain Road (U.S.F.S. Road 10); northwesterly along said road to U.S. Highway 14A; northwesterly along said highway to the Devils Canyon Road (U.S.F.S. Road 14); northerly along said road to the Sheep Mountain Road (U.S.F.S. Road 11); northerly along said road to the Wyoming-Montana state line; easterly along said line to the east boundary of the Bighorn National Forest.

Area 26. Ucross. Beginning where U.S. Highway 14 crosses the Powder River; southerly up said river to Interstate Highway 90; northwesterly along said highway to U.S. Highway 14; easterly along said highway to the Powder River.

Area 27. Buffalo. Beginning where Wyoming Highway 193 crosses South Piney Creek; southeasterly along said highway to U.S. Highway 87; southeasterly along said highway to Interstate Highway 90; southerly along said highway to Interstate Highway 25; southerly along said highway to the Trabing Road (Johnson County Road 13); westerly along said road to Wyoming Highway 196; southerly along said highway to the Crazy Woman Canyon Road (Johnson County Road 14); westerly along said road to the Bighorn National Forest boundary; northerly along said boundary to South Piney Creek; easterly down said creek to Wyoming Highway 193.

Area 28. Hunter Mesa. Beginning where South Piney Creek crosses the east boundary of the Bighorn National Forest; southerly and westerly along said boundary to the Gold Mine Road (U.S.F.S. Road 452); northerly along said road to the Canyon Creek Road (U.S.F.S. Road 25); northerly along said road to U.S. Highway 16 and the divide along the Big Horn Mountain Range at Powder River Pass; northerly along said divide to the head of South Piney Creek; northeasterly down said creek to the east boundary of the Bighorn National Forest.

Area 29. Johnson. Beginning where Interstate Highway 90 crosses the Powder River; southerly up said river to the Streeter Road (Johnson County Road 135); southerly along said road to Wyoming Highway 192; southeasterly along said highway to the West Sussex Oil Field Road at the town of Linch; westerly along said road to old U.S. Highway 87; west from the junction of the West Sussex Oil Field Road and old U.S. Highway 87 to Interstate Highway 25; northerly along said highway to Interstate Highway 90; southeasterly along said highway to the Powder River.

Area 30. Upper Powder River. Beginning at the junction of the Trabing Road (Johnson County Road 13) and Interstate Highway 25; southerly along Interstate Highway 25 to the point east of the U.S. Highway 196 Mesa Road (Johnson County Road 115) junction; west to the U.S. Highway 196 Mesa Road junction; southwesterly along the Mesa Road to the Mayoworth Road (Johnson County Road 266) at the town of Mayoworth; westerly along said road to the Slip Road (Johnson County Road 67); westerly along said road to the Hazelton Road (Johnson County Road 3); northerly along said road to the Gold Mine Road (U.S.F.S. Road 452); northwesterly along said road to the Bighorn National Forest boundary; easterly and northerly along said boundary to the Crazy Woman Canyon Road (Johnson County Road 14); easterly along said road to Wyoming Highway 196; northerly along said highway to the Trabing Road; easterly along said road to Interstate Highway 25.

Area 31. Salt Creek. Beginning at the junction of the West Sussex Oil Field Road and Wyoming Highway 192 at the town of Linch; southeasterly along said highway to Wyoming Highway 387; southwesterly along said highway to Interstate Highway 25; northwesterly along said highway to the point on Interstate Highway 25 due west of the junction of old U.S. Highway 87 and the West Sussex Oil Field Road; east from Interstate Highway 25 to the junction of old U.S. Highway 87 and the West Sussex Oil Field Road; easterly along said road to Wyoming Highway 192 at the town of Linch.

Area 32. Beartrap Creek. Beginning where the Slip Road (Johnson County Road 67) crosses Arch Creek west of the town of Mayoworth; southerly down said creek to Beartrap Creek; southerly down said creek to the North Fork of the Red Fork of the Powder River; southeasterly down said river to the Ken Graves Ranch Road; southerly down said road to the Barnum Road (Johnson County Road 78); southerly along said road to the Barnum Mountain Road; westerly along said road to the Hazelton Road (Washakie County Road 81-Johnson County Road 3); northerly along said road to the Slip Road; southeasterly along said road to Arch Creek.

Area 33. Red Fork. Beginning at the town of Kaycee and Interstate Highway 25; southeasterly along said highway to the South Fork of the Powder River; southerly up said river to Willow Creek; southwesterly up said creek to the Lone Bear Road (Natrona County Road 112); northerly along said road to the Willow Creek Road (Natrona County Road 111); southwesterly along said road to the 33 Mile Road (Natrona County Road 110); northwesterly along said road to Buffalo Creek; northerly down said creek to the Middle Fork of the Powder River; westerly up said river to the Outlaw Cave Access Road; northerly along said road to the Barnum Road (Johnson County Road 78) at the town of Barnum; northerly along said road to the Ken Graves Ranch Road; northerly along said road to the North Fork of the Red Fork of the Powder River at the Ken Graves Ranch; northwesterly up said river to Beartrap Creek; northwesterly up said creek to Arch Creek; northerly up said creek to the Slip Road (Johnson County Road 67); easterly along said road to the Mayoworth Road (Johnson County Road 266); easterly along said road to the Mesa Road (Johnson County Road 115) at Mayoworth; northeasterly along said road to Wyoming Highway 196; due east from the junction of the Mesa Road and Wyoming Highway 196 to the Interstate Highway 25; southerly along said highway to the town of Kaycee.

Area 34. Natrona. Beginning at the intersection of Interstate Highway 25 and the North Platte River in the city of Casper; southwesterly up said river to the bridge at Poplar Street; northerly along said street to U.S. Highway 20-26; westerly along said highway to Natrona County Road 104 at Waltman; northerly along said road to Natrona County Road 103; northwesterly along said road to Natrona County Road 102; northerly along said road to Natrona County Road 101; northeasterly along said road to Badwater Creek; north-easterly along said creek to the divide between Badwater Creek, Deep Creek, and Buffalo Creek; northeasterly along said divide to the divide between the Middle Fork and North Fork of Buffalo Creek; easterly along said divide to the North Fork of Buffalo Creek; northeasterly along said creek to Natrona County Road 109; northeasterly along said road to Washakie County Road 6215; northeasterly along said road to the 33-Mile Road (Natrona County Road 110) at Kidd Flat; southeasterly along said road to Natrona County Road 113; easterly along said road to Natrona County Road 114; north-easterly along said road to Natrona County Road 115; easterly along said road to Wyoming Highway 387; easterly along said highway to Wyoming Highway 259 in the town of Midwest;

southerly along said highway to Interstate Highway 25; southerly along said highway to the North Platte River in the city of Casper.

Area 35. Upper Nowood. Beginning at Cottonwood Pass and the Nowood Road; northeasterly along said road to Deep Creek; up said creek to Lost Creek; up said creek to the Cherry Creek Hill Stock Drive Road; northeasterly along said road to the Hazelton Road; southerly along said road to Washakie County Road 6215 at Kidd Flat; southwesterly along said road to Natrona County Road 109; southwesterly along said road to the North Fork of Buffalo Creek; southwesterly along said creek to the divide between the Middle Fork and North Fork of Buffalo Creek; westerly along said divide to the divide between Badwater Creek, Deep Creek and Buffalo Creek; southwesterly along said divide to the Bighorn Trail; westerly along said trail to the Oakie Road (Natrona County Road 101); westerly along said road to Sioux Pass and the Devil's Slide Road; westerly along said road to the divide between Nowood Creek and Badwater Creek; southwesterly then northwesterly along said divide to the Nowood Road at Cottonwood Pass.

Area 36. Badwater. Beginning at the town of Shoshoni and U.S. Highway 20 26; westerly along said highway to the east shoreline of Boysen Reservoir; northerly along said shoreline to Boysen Dam and the Wind River; northerly down said river to Gold Creek (excluding Indian tribal trust lands immediately north of U.S. Highway 20-26 near Boysen Reservoir and northeast of Boysen Dam); easterly up Gold Creek to the divide between Buffalo Creek and Badwater Creek on Copper Mountain; easterly along said divide to West Bridger Creek; easterly down said creek to the Kirby Creek Road (Hot Springs County Road 7); northerly along said road to the divide between Kirby Creek and Bridger Creek; northeasterly along said divide to the Packsaddle Road; southerly along said road to the Bridger Creek Road; northeasterly along said road to the Pine Creek Road at the Gardner Summer Ranch; easterly up said road to the Seaman Ranch Road; easterly, southerly, then easterly along said road to the divide between Nowood Creek and Badwater Creek at Cottonwood Pass; southeasterly then northeasterly along said divide to the Devil's Slide Road; easterly along said road to Sioux Pass and the Oakie Trail (Natrona County Road 101); easterly along said trail to the Big Horn Trail; easterly along said trail to the divide between Badwater Creek, Deep Creek, and the Middle Fork of Buffalo Creek; southwesterly down Badwater Creek to Natrona County Road 101; southwesterly along said road to Natrona County Road 102; southerly along said road to Natrona County Road 103; southeasterly along said road to Natrona County Road 104; southerly along said road to Waltman and U.S. Highway 20 26; westerly along said highway to the town of Shoshoni.

Area 37. Copper Mountain. Beginning at the confluence of the Big Horn River and Walter's Draw; easterly up said draw to the divide between Nowater Creek and Kirby Creek; easterly along said divide to the Murphy Dome-Mud Creek Road (B.L.M. Road 1409); southerly along said road to Wyoming Highway 172 (Black Mountain Road); westerly along said highway to Kirby Creek Road (Hot Springs County Road 7); southeasterly along said road to West Bridger Creek; westerly up said creek to the divide between Buffalo Creek and Badwater Creek; westerly along said divide to the head of Gold Creek; westerly down said creek to the east boundary of the Wind River Reservation; north and west along said boundary to the Big Horn River; northerly down said river to Walter's Draw.

Area 39. Bates Creek. Beginning at the intersection of the Kirby Creek Road (Hot Springs County Road 7) and Wy-

oming Highway 172 (Black Mountain Road); easterly along said highway to Murphy Dome-Mud Creek Road (B.L.M. Road 1409); northeasterly along said road to the Nowater Stock Drive Road (B.L.M. Road 1404); easterly along said road to the Upper Nowood Road; southerly along said road to the Seaman Ranch Road (Lysite Mountain Road) at Cottonwood Pass; westerly then northerly along said road to the Pine Creek Road; westerly along said road to the Bridger Creek Road at the Gardner Summer Ranch; southwesterly along said road to the Packsaddle Road; northerly along said road to the divide between Kirby Creek and Bridger Creek; southwesterly along said divide to the Kirby Creek Road (Hot Springs County Road 7); northerly along said road to Wyoming Highway 172.

Area 40. Buffalo Creek. Beginning at the intersection of U.S. Highway 16 and the Bluebank Road (B.L.M. Road 1411); northeasterly along said highway to the Canyon Creek Road (U.S.F.S. Road 25); southerly along said road to the Gold Mine Road (U.S.F.S. Road 452); southerly along said road to the Hazelton Road (Big Horn Divide Road); southerly along said road to the Cherry Creek Hill Stock Drive Road; westerly along said road to Lost Creek; northwesterly down said creek to Deep Creek; northerly down said creek to the Upper Nowood Road; southwesterly along said road to the Nowater Stock Drive (B.L.M. Road 1404); northwesterly along said road to the Bluebank Road (B.L.M. Road 1411); northerly along said road to the intersection with U.S. Highway 16.

Area 41. Lower Nowood. Beginning at the intersection of U.S. Highway 16-20 and Wyoming Highway 31 near the town of Manderson; easterly along Highway 31 to the Alkali Road (B.L.M. Road 1111) near the town of Hyattville; northerly along said road to the Cold Springs Road (Big Horn County Road 268; B.L.M. /U.S.F.S. Road 344); northeasterly along said road to the Bighorn National Forest boundary; southeasterly along said boundary to U.S. Highway 16; westerly along said highway to U.S. Highway 20 (Wyoming Highway 789); southerly along said highway to its junction with the Big Horn Canal three-quarters (3/4) of a mile south of the town of Worland; northerly on said canal to U.S. Highway 16-20; easterly along said highway to Wyoming Highway 31.

Area 46. Cloud Peak. Beginning at Granite Pass on U.S. Highway 14 and the divide along the Bighorn Mountain range; southeasterly along said divide to the U.S. Highway 16 at Powder River Pass; westerly along said highway to the Bighorn National Forest boundary; northerly along said boundary to the Alkali Road (U.S.F.S. Road 338); easterly along said road to the Shell Ranger Station-Paint Rock Lakes Road (U.S.F.S. Road 17); northwesterly along said road to U.S. Highway 14; northerly along said highway to Granite Pass.

Area 47. Webber Canyon. Beginning at the junction of U.S. Highway 16 20 and U.S. Highway 14 in the town of Greybull; easterly along U.S. Highway 14 to the Paint Rock Lakes Road (U.S.F.S. Road 17); southeasterly along said road to the Alkali Road (U.S.F.S. Road 338) westerly along said road to the Bighorn National Forest boundary; southeasterly along said boundary to the Cold Springs Road (Big Horn County Road 268; B.L.M./U.S.F.S. Road 344); southwesterly along said road to Wyoming Highway 31; westerly along said highway to U.S. Highway 16 20; northerly along said highway to U.S. Highway 14 in the town of Greybull.

Area 50. Upper Shell Beaver Creek. Beginning at the Bighorn National Forest boundary and U.S. Highway 14A; easterly along said highway to the Hunt Mountain Road (U.S.F.S. Road 10); southwesterly along said road to U.S.

Highway 14; southerly then westerly along said highway to the Bighorn National Forest boundary; northwesterly along said boundary to U.S. Highway 14A.

Area 51. Beaver Creek. Beginning at the Big Horn River in the town of Greybull; northerly down said river to Bear Creek; northeasterly up said creek to the Bighorn National Forest boundary; southeasterly along said boundary to U.S. Highway 14; westerly along said highway to the Big Horn River.

Area 52. Crystal Creek. Beginning at the Big Horn River and U.S. Highway 14A nine (9) miles east of the town of Lovell; easterly along said highway to the Bighorn National Forest boundary; southeasterly along said boundary to Bear Creek; southwesterly down said creek to the Big Horn River; northerly down said river to U.S. Highway 14A.

Area 53. Devils Canyon. Beginning where U.S. Highway 14A crosses the Big Horn River; northerly down said river to the Wyoming-Montana state line; easterly along said line to the Sheep Mountain Road (U.S.F.S. Road 11); southerly along said road to the Devils Canyon Road (U.S.F.S. Road 14); southerly along said road to U.S. Highway 14A; westerly along said highway to the Big Horn River.

Area 59. South Laramie Mountains. Beginning at the junction of Wyoming Highway 34 and Interstate Highway 25; southerly along said Interstate Highway to Wyoming Highway 211 near the city of Cheyenne; northwesterly along said highway to the Fisher Canyon-Rogers Canyon Road (Laramie County Road 228-1-Albany County Road 17) at Horse Creek Station; westerly along said road to U.S. Highway 30; northerly along said highway to Wyoming Highway 34; northeasterly along said highway to Interstate Highway 25.

Area 60. Pole Mountain. Beginning in the city of Laramie and the Rogers Canyon Ninth Street Road (Albany County Road 17 Laramie County Road 228); northeasterly along said road to Wyoming Highway 211 (Horse Creek Chugwater Road); southeasterly along said highway to Interstate Highway 25; southerly along said highway to Interstate Highway 80; westerly along said highway to the city of Laramie.

Area 61. Harriman. Beginning at the city of Laramie and Interstate Highway 80; southeasterly along said highway to Interstate Highway 25 near the city of Cheyenne; southerly along said highway to the Wyoming-Colorado state line; west along said line to U.S. Highway 287; northerly along said highway to Interstate Highway 80.

Area 64. Laramie Peak. Beginning at the junction of Interstate Highway 25 and Wyoming Highway 34; southwesterly along Highway 34 to U.S. Highway 30; northwesterly along said highway to the junction with Wyoming Highway 487 at the town of Medicine Bow; northerly along said highway to the Lone Tree Road (B.L.M. Road 3141); northerly along said road to the Spring Creek Road; easterly along said road to the Bates Creek Road (Natrona County Road 402); northeasterly along said road to the Squaw Springs Trail Road; northeasterly along said road to U.S.F.S. Road 660; southeasterly along said road to the Cold Springs Road (Converse County Road 24); easterly along said road to the divide between the Little Medicine Bow River and LaPrele Creek; easterly along said divide to the divide between Corduroy Creek and Rocky Ford Creek; easterly along said divide to the Fetterman Road (Albany County Road 61); southerly along said road to U.S.F.S. Road 658; easterly along said road to South Fork Creek (a tributary to LaBonte Creek); southerly up said creek to the divide between Horseshoe Creek and the North Laramie River; southerly and easterly along said divide to the Esterbrook Road (Albany County Road 710-Converse

County Road 5 and 7-U.S.F.S Road 653); northeasterly along said road to the Glendo-Esterbrook Road (Ridge Road-Converse County Road 6-Platte County Road 135); easterly along said road to the Glendo Park Road (Platte County Road 17) at the town of Glendo; easterly along said road to the North Platte River; southeasterly down said river to U.S. Highway 26; westerly along said highway to Interstate Highway 25; southerly along said highway to Wyoming Highway 34.

Area 65. South Converse. Beginning at the confluence of Deer Creek and the North Platte River at the town of Glenrock; easterly and southerly down said river to the Glendo Reservoir Dam and the Glendo Park Road (Platte County Road 17); westerly along said road to the town of Glendo and the Glendo-Esterbrook Road (Ridge Road; Platte County Road 135-Converse County Road 6); westerly along said road to the Esterbrook Road (Converse County Road 5 and 7-U.S.F.S. Road 653-Albany County Road 710); southwesterly along said road to the divide between Horseshoe Creek and the North Laramie River; westerly and northerly along said divide to the head of South Fork Creek, a tributary of LaBonte Creek; northeasterly along said creek to U.S.F.S. Road 658; westerly along said road to the Fetterman Road (Albany County Road 61); northerly along said road to the divide between Corduroy Creek and Rocky Ford Creek; westerly along said divide to the divide between LaPrele Creek and the Little Medicine Bow River; westerly along said divide to the Cold Springs Road (Converse County Road 24); southwesterly along said road to U.S.F.S. Road 660; northwesterly along said road to Curry Creek; northwesterly down said creek to Deer Creek; northerly down said creek to the North Platte River at the town of Glenrock.

Area 66. Bates Hole-Hat Six. Beginning at the confluence of Deer Creek and the North Platte River at the town of Glenrock; southerly along said creek to Curry Creek; southeasterly up said creek to U.S.F.S. Road 660; northwesterly along said road to its termination at the Squaw Springs Trail Road; southwesterly along said road to the Bates Creek Road (Natrona County Road 402); southwesterly along said road to the Spring Creek Road; westerly along said road to the Lone Tree Road (B.L.M. Road 3141); southerly along said road to the Shirley Ridge Road (Carbon County Road 2); southwest-ly along said road to Wyoming Highway 77; southerly along said highway to the Chalk Mountain Road (B.L.M. 3129); westerly and northerly along said road to the Dry Creek Road (Carbon County Road 103); northwesterly along said road to the south fork of Canyon Creek; westerly and northerly down said fork to Canyon Creek; westerly down said creek to Pathfinder Reservoir and the North Platte River; northerly and easterly down said river to Wolf Creek; southerly up said creek to its head; southerly one and one-eighth (1-1/8) miles to the Casper Mountain area boundary marker; due east two and one-quarter (2-1/4) miles to the west boundary of Star Wallow; southerly along said boundary one and one-half (1-1/2) miles to the switchback of the Circle Drive Road (Natrona County Road 505); southerly along said road to the head of the Clear Fork of Muddy Creek; easterly down said fork to the Casper Mountain area boundary marker; north two (2) miles to the southeast corner of Crimson Dawn Park; northerly and westerly along the east and north boundary of said park to the north entrance road; northerly along said road to the East End Road (Natrona County Road 506); northeasterly along said road to the head of the East Fork of Elkhorn Creek; northerly down said creek to the lower timberline on Casper Mountain; westerly along said timberline to the Casper Mountain Road (Wyoming Highway 251); northerly along said road to Wyoming Highway 258 (Wyoming Boulevard); westerly along said highway to Poplar Street; northerly along said street to the North Platte River; easterly down said river

to Deer Creek at the town of Glenrock.

Area 67. Casper Mountain. Beginning where Wolf Creek enters the North Platte River; northeasterly down said river to the bridge at Poplar Street; southerly along said street to Wyoming Highway 258 (Wyoming Boulevard); easterly along said highway to Casper Mountain Road (Wyoming Highway 251); southerly along said road to the lower timberline on Casper Mountain; easterly along said timberline to the East Fork of Elkhorn Creek; southerly up said creek to the East End Road (Natrona County Road 506); southwest-ly along said road to the north entrance road to Crimson Dawn Park; southerly along said road to the Crimson Dawn Park boundary; easterly and southerly along said boundary to the southeast corner of the park; southerly to the Clear Fork of Muddy Creek and the Casper Mountain area boundary marker; southwesterly up said creek to the Circle Drive Road (Natrona County Road 505); northerly along said road to the switchback; northerly one and one-half (1-1/2) miles along the west boundary of Star Wallow; west two and one fourth (2-1/4) miles to the Casper Mountain area boundary marker; northerly to the head of Wolf Creek; northerly down said creek to the North Platte River.

Area 70. Shirley Mountain. Beginning where Wyoming Highway 487 intersects U.S. Highway 30 at the town of Medicine Bow; westerly along U.S. Highway 30 to Wyoming Highway 72; northerly along said highway to the town of Hanna and Big Ditch; northwesterly along Big Ditch to Seminole Reservoir and the North Platte River; northerly down said river to where Canyon Creek enters Pathfinder Reservoir; easterly up said creek to the south fork of Canyon Creek; easterly and southerly up said fork to the Dry Creek Road (Carbon County Road 103); southeasterly along said road to the Chalk Mountain Road (B.L.M. Road 3129); easterly and southerly along said road to Wyoming Highway 77; northerly along said highway to the Shirley Ridge Road (Carbon County Road 2); northeasterly along said road to Wyoming Highway 487; southerly along said highway to the intersection with U.S. Highway 30 at the town of Medicine Bow.

Area 74. Kyle. Beginning where U.S. Highway 30 intersects Wyoming Highway 72; southeasterly along said highway to the city of Laramie and Interstate Highway 80; northwesterly along said highway to Wyoming Highway 72; northerly along said highway to U.S. Highway 30.

Area 75. Four Mile. Beginning at the city of Laramie and Wyoming Highway 130; westerly along said highway to the divide between the Laramie River and the North Platte River; northerly along said divide to Medicine Bow Peak and the divide between the Medicine Bow River and Brush Creek; northwesterly along said divide to U.S.F.S. Road 103; northwesterly along said road to the North Brush Creek Road (U.S.F.S. Road 100); northerly along said road to the Sand Lake Road (U.S.F.S. Road 101); northwesterly along said road to the Cedar Pass Road (U.S.F.S. Road 261); southwesterly along said road to U.S.F.S. Road 115; northerly along said road to the Pass Creek Basin Road; northerly along said road to the Pass Creek Road (Carbon County Road 404); northerly along said road to Wyoming Highway 72; northwesterly along said highway to Interstate Highway 80 to the west Elk Mountain interchange; southeasterly along said highway to Wyoming Highway 130.

Area 76. Sheep Mountain. Beginning at the city of Laramie and Wyoming Highway 230; southwesterly along said highway to Wyoming Highway 10 at Woods Landing; southerly along said highway to the Wyoming-Colorado state line; west along said line to Wyoming Highway 230; northeasterly along said highway to U.S.F.S. Road 512;

northwesterly along said road to U.S.F.S. Road 543; northerly along said road to Douglas Creek at Keystone; northerly up said creek to the divide between the Laramie River and the North Platte River; northerly along said divide to Wyoming Highway 130; easterly along said highway to Wyoming Highway 230.

Area 77. Boulder Ridge. Beginning at the city of Laramie and U.S. Highway 287; southerly along said highway to the Wyoming-Colorado state line; westerly along said line to Wyoming Highway 10; northerly along said highway to Wyoming Highway 230 at Woods Landing; northeasterly along said highway to U.S. Highway 287.

Area 78. French Creek. Beginning where Wyoming Highway 130 crosses the divide between the Laramie River and the North Platte River; southerly along said divide to Douglas Creek; southerly down said creek to U.S.F.S. Road 543 at Keystone; southerly along said road to U.S.F.S. Road 512; southeasterly along said road to Wyoming Highway 230; southwesterly along said highway to the Wyoming-Colorado state line; westerly along said line to Wyoming Highway 230; northwesterly along said highway to Wyoming Highway 130; easterly along said highway to the divide between the Laramie River and the North Platte River.

Area 79. Kennaday Peak. Beginning where Interstate Highway 80 crosses the North Platte River; northerly down said river to Big Ditch; southeasterly along Big Ditch to the town of Hanna and Wyoming Highway 72; southerly along said highway to the Pass Creek Road (Carbon County Road 404); southerly along said road to the Pass Creek Basin Road; southerly along said road to U.S.F.S. Road 115; southerly along said road to the Cedar Pass Road (U.S.F.S. Road 261); northeasterly along said road to the Sand Lake Road (U.S.F.S. Road 101); southeasterly along said road to the North Brush Creek Road (U.S.F.S. Road 100); southerly along said road to U.S.F.S. Road 103; southeasterly along said road to the divide between Brush Creek and the Medicine Bow River; southeasterly along said divide to Medicine

Bow Peak and the divide between the Laramie River and the North Platte River; southerly along said divide to Wyoming Highway 130; westerly and northerly along said highway to the North Platte River in the town of Saratoga; northerly down said river to Interstate Highway 80.

Area 80. Spring Creek. Beginning at the Continental Divide on Wyoming Highway 70; northerly along said divide to the Sage Creek Road (Carbon County Road 401); northerly along said road to Sage Creek; northeasterly down said creek to the North Platte River; southerly up said river to the town of Saratoga and Wyoming Highway 130; southerly along said highway to Wyoming Highway 230; southerly along said highway to Wyoming Highway 70 at the town of Riverside; southwesterly along said highway to the Continental Divide.

Area 81. Blackhall. Beginning at the Wyoming-Colorado state line and Wyoming Highway 230; westerly along said line to the Continental Divide; northerly along said divide to Wyoming Highway 70; northeasterly along said highway to Wyoming Highway 230 at the town of Riverside; easterly and southeasterly along said highway to the Wyoming-Colorado state line.

Area 82. Baggs. Beginning at the junction of Wyoming Highway 789 and the Wyoming-Colorado state line; northerly along said highway to Muddy Creek north of Dad; easterly up said creek to the Muddy Creek Road (B.L.M. Road 3306); easterly along said road to Miller Hill Road (B.L.M. Road 3328); southeasterly along said road to McCarty Canyon Road (Carbon County Road 503); northeasterly along said road to Sage Creek Road (Carbon County Road 401); southerly along said road to the Continental Divide at Middlewood Hill; southerly along said divide to the Wyoming-Colorado state line; westerly along said line to Wyoming Highway 789.

Area 83. Bolten Rim. Beginning where Wyoming Highway 71 crosses Interstate Highway 80 at the city of Rawlins; easterly along said Interstate to the North Platte River;

southerly up said river to Sage Creek; southwesterly up said creek to the Sage Creek Road (Carbon County Road 401); northerly along said road to Wyoming Highway 71; northerly along said highway to Interstate Highway 80.

Area 84. Atlantic Rim. Beginning where Wyoming Highway 71 crosses Interstate Highway 80 at the city of Rawlins; southerly along said highway to the Sage Creek Road (Carbon County Road 401); southerly along said road to the McCarty Canyon Road (Carbon County Road 503); southwesterly along said road to the Miller Hill Road (B.L.M. Road 3328); northwesterly along said road to the Muddy Creek Road (B.L.M. Road 3306); westerly along said road to Muddy Creek; westerly down said creek to Wyoming Highway 789; northerly along said highway to Interstate Highway 80; easterly along said highway to Wyoming Highway 71.

Area 87. Ferris. Beginning at the junction of U.S. Highway 287 and Interstate Highway 80 at the city of Rawlins; northerly along said highway to Muddy Gap Junction and Wyoming Highway 220; northeasterly along said highway to the Pathfinder Road (Natrona County Road 409); southerly along said road to the Pathfinder Dam service road; southerly along said road to the North Platte River at Pathfinder Dam; southerly up said river to Interstate Highway 80; westerly along said Interstate to U.S. Highway 287.

Area 88. Kendrick. Beginning at the Poplar Street bridge on the North Platte River in the city of Casper; southwesterly up said river to the Pathfinder Dam; northerly along the Pathfinder Dam service road to Wyoming Highway 220; westerly along said highway to the Rattlesnake Divide between Eagle Creek and Fish Creek; northerly along said divide to the Oregon Trail Road (Natrona County Road 319) at the top of Ryan Hill (Prospect Hill); northeasterly along said road to the Kendrick Canal at the Iron Creek Oil Field; northerly along said canal to U.S. Highway 20 26; easterly along said highway to Poplar Street in the city of Casper; southerly along said street to the North Platte River.



*Your
partnerships
have opened up
thousands of
acres to hunting
and fishing.*



Area 89. Rattlesnake. Beginning where the Gas Hills Road (Natrona County Road 212) intersects U.S. Highway 20 26 at the town of Waltman; easterly along said highway to the Kendrick Canal; southerly along said canal to the Oregon Trail Road (Natrona County Road 319) at the Iron Creek Oil Field; southwesterly along said road to the Rattlesnake Divide at Ryan Hill (Prospect Hill); southerly along said divide between Eagle Creek and Fish Creek to Wyoming Highway 220; westerly along said highway to the Dry Creek Road (Natrona County Road 321); northwesterly along said road to the Gas Hills Road (Natrona County Road 212); northeasterly along said road to U.S. Highway 20 26 at the town of Waltman.

Area 90. Muskrat. Beginning where U.S. Highway 26 intersects the Wind River Reservation boundary; easterly along said highway to the town of Waltman and the Gas Hills Road (Natrona County Road 212); southwesterly along said road to the Dry Creek Road (Natrona County Road 321); southeasterly along said road to the divide between Deer Creek and Dry Creek; southwesterly along said divide to Beaver Rim; southwesterly along said rim to the Ore Road; southerly along said road to the Beaver Rim Road (B.L.M. Road 2401); westerly along said road to the Cedar Rim Draw Road (B.L.M. Road 2301); southwesterly along said road to Wyoming Highway 135 (Sand Draw Road); northerly along said highway to the south boundary of the Wind River Reservation; easterly and northerly along said boundary to its intersection with U.S. Highway 26.

Area 92. South Wind River. Beginning where U.S. Highway 287 crosses the south boundary of the Wind River Reservation; southeasterly along said highway to Wyoming Highway 28; southwesterly along said highway to the Sweetwater River; northwesterly along said river to the divide between the Sweetwater River and Popo Agie River drainages at Sweetwater Gap; westerly along said divide to the Continental Divide on Mt. Nystrom; northwesterly along said divide to the south boundary of the Wind River Reservation; easterly along said boundary to U.S. Highway 287.

Area 94. Twin Creek. Beginning where Wyoming Highway 28 intersects U.S. Highway 287 south of the city of Lander; southeasterly along U.S. Highway 287 to the Bison Basin Road (Fremont County Road 281 and B.L.M. Road 3221); southerly along said road to the Three Forks – Atlantic City Road (B.L.M. Road 2317); northwesterly along said road to the Sweetwater River at the Phelps-Dodge Bridge; westerly up said river to Wyoming Highway 28; northeasterly along said highway to U.S. Highway 287.

Area 96. Green Mountain. Beginning at the junction of U.S. Highway 287 and Wyoming Highway 73; westerly along said highway to the Bairoil Road (Sweetwater County Road 22); westerly along said road to the Wamsutter Crooks Gap Road (Sweetwater County Road 23); southerly along said road to the Osborne Road (B.L.M. Road 3212); westerly along said road to the Hadsell Road (B.L.M. Road 3217); westerly along said road to the Bison Basin Road (Fremont County Road 281 and B.L.M. Road 3221); northerly along said road to U.S. Highway 287; southeasterly along said highway to Wyoming Highway 73.

Area 97. Sweetwater Rocks. Beginning at the junction of Wyoming Highway 220 and U.S. Highway 287; westerly along said highway to Wyoming Highway 135; northerly along said highway to the Cedar Rim Draw Road (B.L.M. Road 2301); northeasterly along said road to the Beaver Rim Road (B.L.M. Road 2401); easterly along said road to the Ore

Road (Fremont County Road 5) at Beaver Rim; northeasterly along said rim to the divide between Deer Creek and Dry Creek; northeasterly along said divide to the Dry Creek Road (Natrona County Road 321); southeasterly along said road to Wyoming Highway 220; southwesterly along said highway to U.S. Highway 287.

Area 98. Chain Lakes. Beginning at the junction of U.S. Highway 287 and Interstate Highway 80 at the city of Rawlins; westerly along said Interstate to the Wamsutter Crooks Gap Road (Sweetwater County Road 23); northerly along said road to the Bairoil Road (Sweetwater County Road 22); easterly along said road to Wyoming Highway 73; easterly along said highway to U.S. Highway 287; southerly along said highway to Interstate Highway 80.

Area 100. South Wamsutter. Beginning where Wyoming Highway 789 crosses the Wyoming-Colorado state line; west along said line to the Cow Creek Powder Wash Road north of Powder Wash, Colorado; northwesterly along said road to the Bitter Creek Road (Sweetwater County Road 19); northwesterly along said road to Interstate Highway 80; easterly along said highway to Wyoming Highway 789 at Creston Junction; southerly along said highway to the Wyoming-Colorado state line.

Area 101. Black Butte. Beginning at the junction of Wyoming Highway 430 and the Wyoming-Colorado state line; northwesterly along said highway to Interstate Highway 80 in the town of Rock Springs; easterly along said interstate to the Bitter Creek Road (Sweetwater County Road 19); southeasterly along said road to Carson Springs Junction and the Cow Creek Powder Wash Road; southeasterly along said road to the Wyoming-Colorado state line; westerly along said line to Wyoming Highway 430.

Area 102. Aspen Mountain. Beginning where Interstate Highway 80 crosses the Green River; easterly along

the drainage of Clearwater Creek; all of the south drainage of the North Fork of the Shoshone River down to the drainage of Elk Fork Creek.

Area 111. Elk Fork. All of the north drainage of the North Fork of the Shoshone River below the drainage of Clearwater Creek; all of the south drainage of the North Fork of the Shoshone River below and including Elk Fork Creek.

Area 112. Ishawoaa. All of the north and west drainage of the South Fork of the Shoshone River up to the drainage of Fall Creek.

Area 113. Boulder. All of the east and south drainage of the South Fork of the Shoshone River up to the drainage of Needle Creek; all of the drainage of Sage Creek and Dry Creek west of Wyoming Highway 120; all of the drainage of Sulphur Creek.

Area 114. Wall Mountain. All of the drainage of the South Fork of the Shoshone River above and including the drainage of Fall Creek on the west side of the South Fork of the Shoshone River, and above and including the drainage of Needle Creek on the east side of the South Fork of the Shoshone River.

Area 115. Thorofare. All of the drainage of the Yellowstone River upstream from Yellowstone Lake and outside of Yellowstone National Park.

Area 116. Meeteetse. All of the Greybull and Wood River drainages off national forest west of Wyoming Highway 120.

Area 117. Franc's Peak. All of the Greybull and Wood River drainages on national forest.

Area 118. Upper Gooseberry Creek. All of the drainages of Gooseberry Creek and Little Buffalo Creek located west of Wyoming Highway 120.

Area 119. Anchor. Beginning where the divide between Gooseberry Creek and Grass Creek crosses Wyoming Highway 120; southerly along said highway to the Upper Cottonwood Creek Road (Hot Springs County Road 10); westerly then southerly along said road to the Lake Creek Road; southerly along said road to the Anchor Dam Road at Anchor Reservoir (Owl Creek Road, Hot Springs County Road 1); southerly along

said road to the Wind River Reservation boundary; westerly along said boundary to the divide between Owl Creek and the South Fork of the Wood River; easterly along said divide to the divide between Cottonwood Creek and Gooseberry Creek; northeasterly along said divide to the divide between Gooseberry Creek and Grass Creek; easterly along said divide to Wyoming Highway 120.

Area 120. Hamilton Dome. Beginning at the junction of the Upper Cottonwood Creek Road (Hot Springs County Road 10) and Wyoming Highway 120; southerly along said highway to the town of Thermopolis and the Broadway Street bridge over the Bighorn River; southerly up said river to the Wind River Reservation boundary; westerly, northerly, then westerly along said boundary to the Anchor Dam Road at Anchor Reservoir (Owl Creek Road-Hot Springs County Road 1); northerly and easterly along said road to the Lake Creek Road; northeasterly along said road to the Upper Cottonwood Creek Road (Hot Springs County Road 10); easterly along said road to Wyoming Highway 120; in addition, all non-Indian fee title lands in that portion of Hot Springs County within the exterior boundaries of the Wind River Reservation.

HUNTING ETHICS

Good hunting ethics are necessary to preserve hunting in the future

said highway to the town of Rock Springs and Wyoming Highway 430; southeasterly along said highway to the Wyoming-Colorado state line; westerly along said line to the Flaming Gorge Reservoir; northerly along the east shore of said reservoir to the Green River; up the east bank of said river to Interstate Highway 80.

Area 105. Beartooth. All of the area within Wyoming north of Clark's Fork River and west of Wyoming Highway 120.

Area 106. Crandall-Sunlight. All of the drainage of Soda Butte Creek outside of Yellowstone National Park; all of the south drainage of Clark's Fork River down to and including Dead Indian Creek drainage.

Area 109. Bald Ridge. All of the drainage of Pat O'Hara Creek, Paint Creek, Trail Creek, Cottonwood Creek, Dry Creek, Newmeyer Creek and Dead Indian Gulch north of the North Fork of the Shoshone River and west of Wyoming Highway 120.

Area 110. Grinnell. All of the north and west drainage of the North Fork of the Shoshone River down to and including

Area 121. Heart Mountain. All of the north drainage of the Shoshone River east of Wyoming Highway 120 and west of Wyoming Highway 295; all of the drainage of the Clark's Fork River east of Wyoming Highway 120 and west of Wyoming Highway 295 and Elk Basin Road.

Area 122. Shoshone River. Beginning where the Elk Basin Road (Wyoming Highway 295) crosses the Wyoming-Montana state line; easterly along said line to the Bighorn River; southerly up said river to Horseshoe Bend boat ramp; westerly along the Horseshoe Bend Road to Wyoming Highway 37; southerly along said highway to U.S. Highway 14A; easterly along said highway to the Bighorn River; southerly up said river to Stucco (WyoBen Bentonite Plant); from Stucco south to B.L.M. Road 1138; northwesterly along said road to U.S. Highway 310; northerly along said highway to the divide between the Shoshone River and Dry Creek; southwestly along said divide to the Park Big Horn county line; southerly along said line to U.S. Highway 14 16 20; westerly along said highway to the town of Cody and the Shoshone River; northeasterly down said river to the Willwood Road (Wyoming Highway 295); northerly along said highway to the Wyoming-Montana state line.

Area 123. Yellowtail. Beginning at the Horseshoe Bend boat ramp on the Bighorn River; southerly up said river to U.S. Highway 14A; westerly along said highway to Wyoming Highway 37; northerly along said highway to the Horseshoe Bend Road; easterly along said road to the Horseshoe Bend boat ramp.

Area 124. Emblem. Beginning in the town of Greybull; southerly along U.S. Highway 16-20 to the divide between Antelope Creek and Elk Creek; westerly along said divide to the divide between Elk Creek and Dorsey Creek; westerly along said divide to the divide between Fifteen Mile Creek and the Greybull River; westerly along said divide to Fenton Pass and the Fenton Pass Road (B.L.M. Road 1222); northerly along said road to Bighorn County Lane 40 1/2; southwestly along said road to Park county Road 3XQ; northerly and westerly along said road to the Lower Greybull Road (Park County Road 3LE); northeasterly along said road to the Park-Bighorn county line; northerly along said line to the divide between Dry Creek and the Shoshone River; northeasterly along said divide to U.S. Highway 310 (Wyoming Highway 789); southerly along said highway to B.L.M. Road 1138; southeasterly along said road to Stucco (WyoBen Bentonite Plant) and the Big Horn River; southerly up said river to the town of Greybull.

Area 125. Fifteen Mile. Beginning where Wyoming Highway 120 crosses the divide between the Greybull River and Fifteen Mile Creek; northerly and easterly along said divide to the divide between Dorsey Creek and Elk Creek; easterly along said divide to the divide between Elk Creek and Antelope Creek; easterly along said divide to U.S. Highway 16-20; southerly then easterly along said highway to its junction with the Big Horn Canal three (3) miles west of Manderson; southerly along said canal to its junction with Wyoming Highway 20-U.S. Highway 789 three-quarters (3/4) of a mile south of Worland; southwestly along said highway to Tie Down Gulch; westerly along said gulch to the divide between Cottonwood Creek and Gooseberry Creek; westerly along said divide to the divide between Gooseberry Creek and Grass Creek; westerly along said divide to Wyoming Highway 120; northwesterly along said highway to the divide between the Greybull River and Fifteen Mile Creek.

Area 127. Cottonwood. Beginning where Wyoming Highway 120 crosses the divide between Gooseberry Creek and Grass Creek; easterly along said divide to the divide between Gooseberry Creek and Cottonwood Creek; easter-

ly along said divide to Tie Down Gulch; easterly down said gulch to the Big Horn River; southerly up said river to the Broadway Street bridge at the town of Thermopolis; westerly along said street to Wyoming Highway 120; northwesterly along said highway to the divide between Gooseberry Creek and Cottonwood Creek.

Area 128. Wind River. All of the drainage of the Wind River west of the west boundary of the Wind River Reservation and those areas of the Spence and Moriarty Wildlife Habitat Management Area that lie east of the East Fork of the Wind River.

Area 130. Big Sandy. Beginning at the town of Farson and U.S. Highway 191; northerly along said highway to the Big Sandy Reservoir Road (Sweetwater County Road 28); easterly along said road to the Big Sandy River at the Big Sandy Reservoir dam; northerly up said river to the Continental Divide; southeasterly along said divide to Mt. Nystrom; easterly from Mt. Nystrom to Sweetwater Gap and the headwaters of the Sweetwater River; southerly down said river to Wyoming Highway 28; southwestly along said highway to U.S. Highway 191 at the town of Farson.

Area 131. Steamboat. Beginning at the junction of Interstate Highway 80 and Wyoming Highway 372; northwesterly along Wyoming Highway 372 to the Fontenelle Dam Road (Lincoln County Road 313); northerly then easterly along said road to the County Line Road (Sweetwater County Road 52); southerly along said road to the Eighteen Mile Road (Sweetwater County Road 49); northeasterly along said road to U.S. Highway 191; southerly along said highway to U.S. Highway 28; northeasterly along said highway to the Sweetwater River; easterly down said river to the Three Forks - Atlantic City Road (B.L.M. Road 2317) at the Phelps-Dodge Bridge; southeasterly along said road to the Bison Basin Road (Fremont County Road 281 and B.L.M. Road 3221); southerly along said road to the Hadsell Road (B.L.M. Road 3217); easterly along said road to the Osborne Road (B.L.M. Road 3212); easterly along said road to the Wamsutter-Crooks Gap Road (Sweetwater County Road 23); southerly along said road to Interstate Highway 80; westerly along said highway to Wyoming Highway 372.

Area 132. Cedar Mountain. Beginning where the Flaming Gorge Reservoir crosses the Wyoming-Utah state line; westerly along said line to the Blacks Fork River; northerly down said river to the I-80 Business Loop; westerly along said business loop to Interstate Highway 80; easterly along said highway to the Green River; southerly down the east bank of said river to Flaming Gorge Reservoir; southerly along the east shore of said reservoir to the Wyoming-Utah state line.

Area 133. Uinta. Beginning where Interstate Highway 80 crosses the Wyoming-Utah state line; easterly along said highway to I-80 Business loop road; easterly along said road to the Blacks Fork River; southerly up said river to the Wyoming-Utah state line; westerly then northerly along said line to Interstate Highway 80.

Area 134. Bear River Divide. Beginning where Wyoming Highway 89 crosses the Wyoming-Utah state line west of Sage Junction; northeasterly along said highway to Wyoming U.S. Highway 30; easterly then southerly along said highway to Interstate Highway 80; westerly along said highway to Wyoming Highway 412; northwesterly along said highway to U.S. Highway 189; southerly along said highway to Muddy Creek; westerly along said creek to the Amoco Sulfur Haul Road; southerly then westerly along said road to the Whitney Canyon Road; westerly along said road to Uinta County Road 103; southerly along said road to Wy-

oming Highway 89; northerly along said highway to the Wyoming-Utah state line; northerly along said line to Wyoming Highway 89.

Area 135. West Green River. Beginning at the junction of Wyoming Highway 372 and Interstate Highway 80; westerly along said interstate highway to U.S. Highway 30; northwesterly along said highway to Sage Junction and Wyoming Highway 89; southwestly along said highway to the Wyoming-Utah state line; northerly along said line to the Wyoming-Idaho state line; northerly along said line to the divide between the Salt River and Bear River; easterly along said divide to the divide between the Salt River and Smith's Fork; northeasterly along said divide to Commissary Ridge; southeasterly along said ridge to the head of LaBarge Creek; southeasterly down said creek to the Green River; southeasterly along said river to Fontenelle Dam and the Fontenelle Dam Road (Lincoln County Road 313); westerly along said road to Lincoln County Road 316; southerly along said road to Wyoming Highway 372; southeasterly along said highway to Interstate Highway 80.

Area 138. Boulder. Beginning at the Fontenelle Dam on the Green River; northerly up said river to Wyoming Highway 351; easterly along said highway to the New Fork River; northerly up said river to Boulder Creek; easterly up said creek to the Middle Fork of Boulder Creek; easterly up said creek to the Continental Divide; southerly along said divide to the Big Sandy River; southerly down said river to the Big Sandy Reservoir Road (Sweetwater County Road 28); westerly along said road to U.S. Highway 191; southerly along said highway to the 18 Mile Road (Sweetwater County Road 49); southwestly along said road to the County Line Road (Sweetwater County Road 52); northerly along said road to the Fontenelle Dam Road (Lincoln County Road 31).

Area 139. Pinedale. Beginning where the East Green River Road (Sublette County Road 23 110) intersects Wyoming Highway 351; northerly along said highway to Cora Junction and U.S. Highway 191; easterly along said highway to Pine Creek; northerly up said creek to Summit Lake; easterly to Mt. Helen and the Continental Divide; southerly along said divide to the Middle Fork of Boulder Creek; westerly down said creek to Boulder Creek; westerly down said creek to the New Fork River; southerly down said river to Wyoming Highway 351; westerly along said highway to the East Green River Road (Sublette County Road 23 110).

Area 140. New Fork. Beginning where U.S. Highway 191 crosses Pine Creek in the town of Pinedale; westerly and northerly along said highway to the Green River at Warren Bridge; northerly up said river to Jim Creek; easterly up said creek to the divide between the New Fork River and the Green River; southerly along said divide to the divide between the Green River and Pine Creek; southeasterly along said divide to Summit Lake and the head of Pine Creek; southerly down said creek to U.S. Highway 191.

Area 141. Green River. Beginning where U.S. Highway 191 crosses the Green River at Warren Bridge; northwesterly along said highway to the divide between the Hoback River and the Green River (Hoback Rim); northerly along said divide to the divide between the Green River and the Gros Ventre River at Hodges Peak; northeasterly along said divide to the Darwin Ranch Road (U.S.F.S. Road 620); easterly along said road to the Union Pass Road (U.S.F.S. Road 600); northerly and easterly along said road to the Continental Divide; southerly along said divide to Mt. Helen; westerly to Summit Lake and the divide between the Green River and Pine Creek; northwesterly along said divide to the divide between the Green River and the New Fork River; northerly along said divide to the head of Jim Creek; westerly down

said creek to the Green River; southerly down said river to U.S. Highway 191 at Warren Bridge.

Area 142. Piney Horse Creek. Beginning where the East Green River Road (Sublette County Road 23 110) intersects Wyoming Highway 351; westerly along said road to the Green River; northerly up said river to Cottonwood Creek; westerly up said creek to South Cottonwood Creek; westerly up said creek to the South Fork of South Cottonwood Creek; westerly up said creek to the divide between the Green River and the Greys River; northerly along said divide to the divide between the Hoback River and the Green River; easterly along said divide to U.S. Highway 191 at Hoback Rim; southerly along said highway to the East Green River Road (Sublette County Road 23 110) at Cora Junction; southerly along said road to Wyoming Highway 351.

Area 143. South Piney. Beginning where LaBarge Creek enters the Green River; westerly up said creek to the divide between the Green River and Greys River; northerly along said divide to the head of the South Fork of South Cottonwood Creek; easterly down said creek to South Cottonwood Creek; easterly down said creek to Cottonwood Creek; easterly down said creek to the Green River; southerly down said river to LaBarge Creek.

Area 144. Greys River. Beginning at the confluence of Greys River and the Snake River; easterly up the Snake River to Bailey Creek; southerly up said creek to Dry Wash Draw; easterly up said draw to the top of the Greyback Ridge; southerly along said ridge to the divide between the Greys River and the Green River; southerly, westerly and northerly along said divide to the divide between the Greys River and Smith Fork Creek; northerly and westerly along said divide to the divide between the Greys River and Salt River; northerly along said divide to the ridge between Squaw Creek and the Greys River; northeasterly along said ridge to the confluence of Squaw Creek and the Greys River; westerly down said river to the Snake River.

Area 145. Salt River. Beginning at the Wyoming-Idaho state line on the Snake River; easterly up said river to the Greys River; easterly up said river to the confluence of the Greys River and Squaw Creek; southwesterly from said confluence to the ridge between Squaw Creek and the Greys River; southerly up said ridge to the divide between the Greys River and the Salt River; southerly along said divide to the divide between the Bear River and the Salt River; westerly along said divide to the Wyoming-Idaho state line; northerly along said line to the Snake River.

Area 146. Fish Creek. Beginning where Kinky Creek enters the Gros Ventre River; northerly down said river to Fish Creek; northerly up said creek to the North Fork of Fish Creek; northerly up said creek to the Moccasin Basin Road (U.S.F.S. Road 30750) at Calf Creek; northerly up said road to the Continental Divide; southerly along said divide to the Union Pass Road (U.S.F.S. Road 600); southerly along said road to the Darwin Ranch Road (U.S.F.S. Road 620); westerly along said road to Kinky Creek; westerly down said creek to the Gros Ventre River.

Area 148. Teton. Beginning where U.S. Highway 26 287 crosses the western bank of the Buffalo Fork River at the private land boundary of the Pinto Ranch; southerly, westerly and northerly along said boundary to the Grand Teton National Park-Bridger Teton National Forest boundary; northerly along said boundary to the Grand Teton National Park-John D. Rockefeller Jr. Memorial Parkway boundary; westerly then northerly along said boundary to the Targhee National Forest boundary at the northwest corner of Grand

All the information ONE PLACE

The Wyoming Hunt Planner, available on the Game and Fish website, wgfd.wyo.gov, revolutionizes hunt area maps and combines species-specific hunt information, drawing odds, license details, and harvest information.

*Check it out before your
hunt at wgfd.wyo.gov*

Teton National Park; northerly along said boundary to the Yellowstone National Park boundary; easterly along said boundary to the Continental Divide; southerly and easterly along said divide to U.S. Highway 26 287 at Togwotee Pass; westerly along said highway to the easternmost boundary of Grand Teton National Park; northerly and westerly along said boundary to U.S. Highway 26-287 and the Buffalo Fork River.

Area 149. Targhee. Beginning where Wyoming Highway 22 crosses the Wyoming-Idaho state line; northerly along said line to the southern boundary of Yellowstone National Park; easterly along said boundary to the Caribou-Targhee National Forest boundary; southerly along said boundary to Teton Pass and Wyoming Highway 22; westerly along said highway to the Wyoming-Idaho state line.

Area 150. Wilson. Beginning where the Caribou-Targhee National Forest boundary crosses Wyoming Highway 22 at Teton Pass; northerly along said boundary to the Grand Teton National Park boundary; northerly and southerly along said boundary to U.S. Highway 191; southerly along said highway to its junction with Wyoming Highway 22; westerly along said highway to Teton Pass.

Area 151. Fall Creek. Beginning where Wyoming Highway 22 crosses the Snake River; southerly and westerly down said river to the Wyoming-Idaho state line; northerly along said line to Wyoming Highway 22; easterly along said highway to the Snake River.

Area 152. Lower Hoback. Beginning where U.S. Highway 191 crosses Flat Creek at the north edge of the town of Jackson; due east to the National Elk Refuge boundary; easterly along said boundary to the Bridger Teton National Forest boundary; southerly along said boundary to Cache Creek; southeasterly up said creek to U.S.F.S. Trail 018; northeasterly along said trail to the divide between Flat Creek and Cache Creek at Cache Peak; easterly along the divide between Flat Creek and Granite Creek to Pyramid Peak; southerly along the divide between the Gros Ventre River and the Hoback River to Steamboat Peak; southerly and westerly along the divide between Shoal Creek and Dell Creek to the Riling Draw road; southerly along said road to the Dell Creek Road; westerly along said road to the Hoback River; westerly down said river to Cliff Creek; southerly up Cliff Creek to the divide between the Greys River and the Hoback River; northwesterly along said divide to the divide between the Greys River and Willow Creek; northerly along

said divide to the divide between Willow Creek and Bailey Creek (Greyback Ridge); northerly along said divide to Dry Wash Draw; westerly down said draw to Bailey Creek; northwesterly down said creek to the Snake River; northerly up said river to Wyoming Highway 22; easterly along said highway to U.S. Highway 191; easterly along said highway to Flat Creek at the north edge of the town of Jackson.

Area 153. Monument Ridge. Beginning at the head of Cliff Creek; northerly down said creek to the Hoback River; southerly up said river to the South Fork of the Hoback River; easterly to the Hoback Rim and the divide between the Hoback River and the Green River; southwesterly along said divide to the divide between the Hoback River and the Greys River; northerly along said divide to the head of Cliff Creek.

Area 154. Raspberry Ridge. Beginning where U.S. Highway 191 crosses the divide between the Green River and the Hoback River on the Hoback Rim; southwesterly along said divide to a point due east of the confluence of the South Fork of the Hoback River and the Hoback River; due west to the Hoback River; northerly down said river to the Dell Creek road; easterly along said road to the Riling Draw Road; northerly along said road to the divide between Shoal Creek and Dell Creek; northeasterly along said divide to the divide between the Gros Ventre River and the Hoback River at Steamboat Peak; southeasterly along said divide to the divide between the Green River and the Hoback River at Hodges Peak; southerly along said divide to U.S. Highway 191.

Area 155. Crystal Peak. Beginning where U.S. Highway 191 crosses the Gros Ventre River at the northwest corner of the National Elk Refuge boundary; easterly up said river to Kinky Creek; easterly up said creek to the Darwin Ranch Road (U.S.F.S. Road 620); easterly along said road to the divide between the Gros Ventre River and the Green River; southwesterly along said divide to the divide between the Gros Ventre River and the Hoback River at Hodges Peak; northwesterly along said divide to the divide between Granite Creek and Flat Creek at Pyramid Peak; southwesterly along said divide to the divide between Flat Creek and Cache Creek at Cache Peak; northwesterly along said divide to U.S.F.S. Trail 018; southwesterly along said trail to Cache Creek; northwesterly along said creek to the Bridger-Teton National Forest boundary; northerly along said boundary to the National Elk Refuge boundary; westerly along said boundary to U.S. Highway 191; northerly along said highway to the Gros Ventre River at the northwest corner of the National Elk Refuge.

Area 156. Spread Creek. Beginning where the Grand Teton National Park boundary crosses the Gros Ventre River east of Kelly; northerly along said boundary to U.S. Highway 26 287; easterly along said highway to Togwotee Pass and the Continental Divide; southerly along said divide to the Moccasin Basin Road (U.S.F.S. Road 30750); southerly down said road to the North Fork of Fish Creek at Calf Creek; southerly down said creek to Fish Creek; southwesterly down said creek to the Gros Ventre River; westerly down said river to the Grand Teton National Park boundary.

Area 157. Boysen. All lands within the Bureau of Reclamation's Riverton and Boysen Unit boundaries and those lands within Boysen State Park south of Cottonwood Creek and west of Boysen Reservoir and those lands within Boysen State Park south of U.S. Highway 20-26 and all non-Indian owned fee title lands within the following described area: Beginning where the eastern boundary of the Wind River Reservation meets the Boysen State Park Boundary south of U.S. Highway 20-26; southerly, then westerly along said

boundary to Wyoming Highway 135; northwesterly along said highway to Wyoming Highway 789; northwesterly along said highway to the Big Wind River near the City of Riverton; northwesterly up said river to Diversion Dam and the southern boundary of the Riverton Reclamation Unit boundary.

Area 160. Beaver Creek. Beginning where U.S. Highway 287 intersects the south boundary of the Wind River Reservation; easterly along said boundary to Wyoming Highway 135; southerly along said highway to U.S. Highway 287; northwesterly along said highway to the south boundary of the Wind River Reservation.

Area 163. Middle Fork. Beginning at the junction of the Barnum Mountain Road and the Outlaw Cave Access Road west of the town of Barnum; southerly along the Outlaw Cave Access Road to the Middle Fork of the Powder River; easterly down said river to Buffalo Creek; southerly down said creek to the 33 Mile Road (Natrona County Road 110); northwesterly along said road to the Hazelton Road (Washakie County Road 81); northerly along said road to the Barnum Mountain Road; easterly along said road to the Outlaw Cave Access Road.

Area 164. Nowater. Beginning at the junction of U.S. Highway 16 and Bluebank Road (B.L.M. Road 1411); southerly along said road to the Nowater Stock Drive Road; westerly along said road to the Mud Creek Road; southerly along said road to the divide between Nowater Creek and Kirby Creek; westerly along said divide to the head of Walter's Draw; westerly down said draw to the Big Horn River; northerly down said river to Tie Down Gulch; northwesterly up said gulch to U.S. Highway 20; northeasterly along said highway

to U.S. Highway 16; easterly along said highway to the Bluebank Road.

Area 165. YU Bench. Beginning at the junction of Wyoming Highway 120 and U.S. Highway 14-16-20; easterly along said highway to the Park-Bighorn County line; southerly along said line to the Lower Greybull Road (Park County Road 3LE); southwesterly along said road to Park County Road 3XQ; southerly and easterly along said road to big Horn County Lane 40-1/2; northeasterly along said road to the Fenton Pass Road (B.L.M. Road 1222); southerly along said road to the divide between the Greybull River and Fifteen Mile Creek; southwesterly along said divide to Wyoming Highway 120; northwesterly along said highway to U.S. Highway 14-16-20.

Area 168. Medicine Butte. Beginning where Interstate Highway 80 crosses the Wyoming-Utah state line; northerly along said line to Wyoming Highway 89; southeasterly along said highway to its junction with Uinta County Road 103; northerly along said road to the Whitney Canyon Road; easterly along said road to the Amoco Sulfur Haul Road; easterly then northerly along said road to Muddy Creek; easterly down said creek to U.S. Highway 189; northerly along said highway to Wyoming Highway 412; southeasterly along said highway to Interstate Highway 80; westerly along said highway to the Wyoming-Utah state line.

Area 169. Tisdale Mountain. Beginning where Interstate Highway 25 crosses the South Fork of the Powder River; southeasterly along said highway to the Midwest interchange and the Smoky Gap Road (Natrona County Road 115); westerly along said road to the Dead Horse Road (Natrona



Teach a kid proper hunting ethics

County Road 114); southwesterly along said road to the Wild Horse Trail Road (Natrona County Road 113); westerly along said road to the 33 Mile Road (Natrona County Road 110); northwesterly along said road to the Willow Creek Road (Natrona County Road 111); northeasterly along said road to the Lone Bear Road (Natrona County Road 112); southerly along said road to Willow Creek; northwesterly down said creek to the South Fork of the Powder River; northerly down said river to Interstate 25.

Area 171. Crowheart Butte. All non-Indian owned fee title lands within the exterior boundaries of the Wind River Reservation; excluding Deer Hunt Area 157, those areas of the Spence and Moriarity Wildlife Management Area that lie east of the East Fork of the Wind River, and those lands within Hot Springs County.

DEER



DONATIONS EQUAL ACCESS

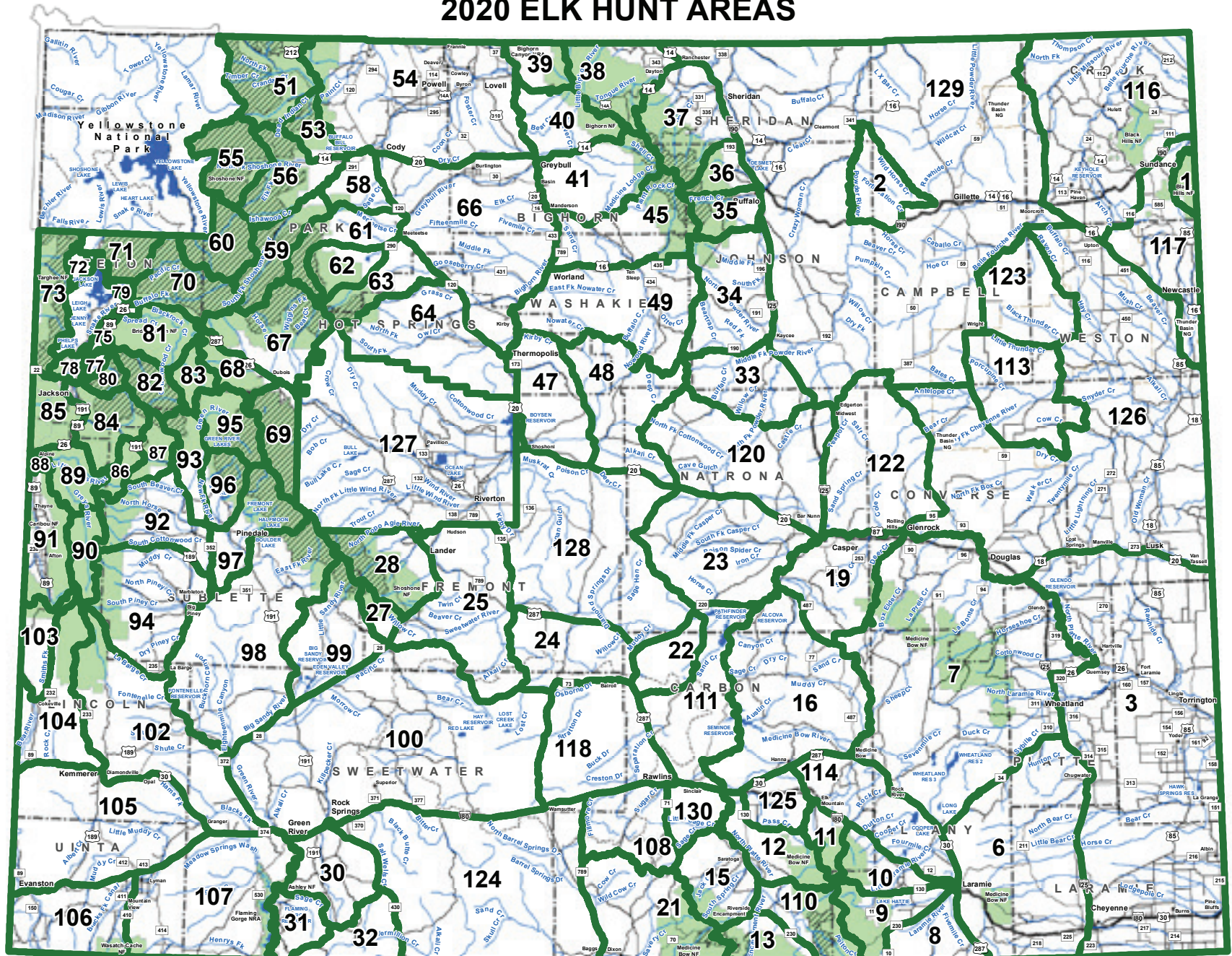
Partnering with landowners
for Walk-in and Hunter
Management Areas

DONATE TODAY



Find out more about
the program at
AccessYes.wyo.gov

2020 ELK HUNT AREAS



THIS MAP IS FOR GENERAL REFERENCE ONLY. Please use the written boundary descriptions in this regulation for detailed boundary information.

Note: Wilderness area, nonresidents must have guides

Section 2. Elk Hunting Seasons. Hunt areas, season dates and limitations.

Hunt Area	License Type	Special Archery Dates		Regular Season Dates		Quota	Limitations
		Opens	Closes	Opens	Closes		
1	1	Sep. 1	Sep. 30	Oct. 15	Nov. 30	100	Any elk
1	4	Sep. 1	Sep. 30	Oct. 15	Nov. 30	75	Antlerless elk
2	1			Oct. 21	Nov. 1	60	Any elk
2	4			Sep. 18	Sep. 27	80	Antlerless elk
2	4			Oct. 21	Nov. 1		Antlerless elk
2	6			Sep. 18	Sep. 27	20	Cow or calf
2	6			Oct. 21	Nov. 1		Cow or calf
3	Gen	Sep. 1	Sep. 14	Sep. 15	Oct. 14		Any elk
3	Gen			Oct. 15	Jan. 31		Any elk valid south of U.S. Highway 26
3	6			Aug. 15	Nov. 30	200	Cow or calf
3	6			Dec. 1	Jan. 31		Cow or calf valid south of U.S. Highway 26
6	Gen	Sep. 1	Sep. 30	Oct. 1	Oct. 31		Any elk valid off national forest
6	Gen			Nov. 1	Nov. 30		Antlerless elk valid off national forest
6	1	Sep. 1	Sep. 30	Oct. 15	Oct. 31	75	Any elk
6	1			Nov. 1	Jan. 31		Antlerless elk
6	4	Sep. 1	Sep. 30	Nov. 1	Jan. 31	50	Antlerless elk
6	6			Aug. 15	Jan. 31	1100	Cow or calf valid off national forest
7	1	Sep. 1	Sep. 30	Oct. 15	Nov. 20	1500	Any elk
7	1			Nov. 21	Dec. 31		Antlerless elk
7	4			Aug. 15	Oct. 14	1200	Antlerless elk valid on private land; valid in all of Platte County
7	4	Sep. 1	Sep. 30	Oct. 15	Dec. 31		Antlerless elk valid in the entire area
7	6			Aug. 15	Oct. 14	2250	Cow or calf valid on private land; valid in all of Platte County
7	6	Sep. 1	Sep. 30	Oct. 15	Dec. 31		Cow or calf valid in the entire area
7	7	Sep. 1	Sep. 30	Jan. 1	Jan. 31	50	Cow or calf
8	1	Sep. 1	Sep. 30	Oct. 1	Jan. 31	150	Any elk
8	6			Aug. 15	Jan. 31	200	Cow or calf
9	Gen	Sep. 1	Sep. 30	Oct. 15	Oct. 31		Any elk
9	6	Sep. 1	Sep. 30	Oct. 1	Dec. 31	150	Cow or calf
9, 10	7	Sep. 1	Sep. 30				Cow or calf valid in the entire area



ELK CHARACTERISTICS

- 1. Body** - Tends to be reddish and lighter brown with darker legs.
- 2. Neck** – The neck is usually a chestnut brown, darker than the body.
- 3. Snout** – Their noses are slender.
- 4. Rump** – Pale yellow in color.
- 5. Antlers** – On bulls, two (2) years and older, the antlers have clear brown tines coming off a main beam.

ELK

Hunt Area	License Type	Special Archery Dates		Regular Season Dates		Quota	Limitations
		Opens	Closes	Opens	Closes		
9, 10	7			Aug. 15	Jan. 31	250	Cow or calf valid off national forest
10	Gen	Sep. 1	Sep. 30	Oct. 15	Oct. 31		Any elk
10	6	Sep. 1	Sep. 30	Oct. 1	Dec. 31	100	Cow or calf
11	1	Sep. 15	Sep. 30	Oct. 1	Nov. 30	150	Any elk
11	4	Sep. 15	Sep. 30	Oct. 1	Nov. 30	300	Antlerless elk
11	6	Sep. 15	Sep. 30				Cow or calf valid in the entire area
11	6			Aug. 15	Jan. 31	50	Cow or calf valid off national forest; the Wyoming Game and Fish Commission's Wick Wildlife Habitat Management Area shall be closed
11	9			Sep. 1	Sep. 30	50	Any elk, archery only
12	Gen	Sep. 1	Sep. 30	Oct. 15	Oct. 31		Any elk
12	6	Sep. 1	Sep. 30	Oct. 1	Nov. 14	200	Cow or calf
12	6			Nov. 15	Jan. 31		Cow or calf valid west of Wyoming Highway 130
12, 13, 15, 110	7	Sep. 1	Sep. 30				Cow or calf valid in the entire area
12, 13, 15, 110	7			Aug. 15	Jan. 31	225	Cow or calf valid on private land
13	Gen	Sep. 1	Sep. 30	Oct. 15	Oct. 31		Any elk
13	6	Sep. 1	Sep. 30	Oct. 1	Nov. 14	100	Cow or calf
15	Gen	Sep. 1	Sep. 30	Oct. 15	Oct. 31		Any elk
15	6	Sep. 1	Sep. 30	Oct. 1	Nov. 14	100	Cow or calf
16	1	Sep. 1	Sep. 30	Oct. 1	Oct. 31	150	Any elk
16	1			Dec. 1	Jan. 31		Antlerless elk
16	2	Sep. 1	Sep. 30	Nov. 1	Nov. 30	50	Any elk
16	2			Dec. 1	Jan. 31		Antlerless elk
16	4			Sep. 1	Sep. 30	300	Antlerless elk valid on the Hanna Draw Hunter Management Area (HMA permission slip required)
16	4	Sep. 1	Sep. 30	Oct. 1	Jan. 31		Antlerless elk valid in the entire area

Hunt Area	License Type	Special Archery Dates		Regular Season Dates		Quota	Limitations
		Opens	Closes	Opens	Closes		
16	6			Aug. 15	Sep. 30	300	Cow or calf valid on private land; also valid on or within one-half (1/2) mile of irrigated land, and on the Hanna Draw Hunter Management Area (HMA permission slip required)
16	6	Sep. 1	Sep. 30	Oct. 1	Jan. 31		Cow or calf valid in the entire area
19	1	Sep. 1	Sep. 30	Oct. 1	Oct. 14	150	Any elk
19	1			Nov. 21	Jan. 31		Antlerless elk
19	2	Sep. 1	Sep. 30	Nov. 1	Nov. 20	150	Any elk
19	2			Nov. 21	Jan. 31		Antlerless elk
19	4	Sep. 1	Sep. 30	Oct. 1	Oct. 14	125	Antlerless elk
19	4			Nov. 21	Jan. 31		Antlerless elk
19	5	Sep. 1	Sep. 30	Nov. 1	Jan. 31	125	Antlerless elk
19	6	Sep. 1	Sep. 30	Oct. 1	Oct. 14	225	Cow or calf
19	6			Nov. 1	Jan. 31		Cow or calf
21	Gen Youth only	Sep. 1	Sep. 30	Oct. 13	Oct. 31		Any elk; youth only
21	Gen			Oct. 15	Oct. 19		Antlered elk
21	Gen	Sep. 1	Sep. 30	Oct. 20	Oct. 31		Any elk
21	6	Sep. 1	Sep. 30	Oct. 15	Nov. 15	250	Cow or calf
21	7			Aug. 15	Dec. 31	25	Cow or calf valid on private land
22	1	Sep. 1	Sep. 30	Oct. 8	Oct. 31	40	Any elk
22	1			Nov. 15	Dec. 15		Any elk, also valid in Area 111
22	1			Dec. 16	Dec. 31		Antlerless elk
22	6	Sep. 1	Sep. 30	Oct. 8	Oct. 31	50	Cow or calf valid in the Muddy Creek Drainage
22	6			Nov. 1	Dec. 31		Cow or calf valid in the entire area
23	1	Sep. 1	Sep. 30	Oct. 1	Oct. 31	150	Any elk
23	1			Nov. 15	Dec. 15		Any elk
23	4	Sep. 1	Sep. 30	Oct. 1	Oct. 31	125	Antlerless elk
23	4			Nov. 15	Dec. 15		Antlerless elk
23	6	Sep. 1	Sep. 30	Oct. 1	Oct. 31	200	Cow or calf
23	6			Nov. 15	Dec. 15		Cow or calf

Hunt Area	License Type	Special Archery Dates		Regular Season Dates		Quota	Limitations
		Opens	Closes	Opens	Closes		
23	7	Sep. 1	Sep. 30	Nov. 15	Dec. 15	50	Cow or calf
24	1	Sep. 1	Sep. 30	Oct. 1	Oct. 14	175	Any elk
24	1			Nov. 1	Nov. 30		Antlerless elk
24	4	Sep. 1	Sep. 30	Oct. 1	Oct. 14	75	Antlerless elk
24	4			Nov. 1	Nov. 30		Antlerless elk, also valid in Area 128
24	5	Sep. 1	Sep. 30	Nov. 1	Nov. 30	175	Antlerless elk
25, 27	1	Sep. 1	Sep. 30	Oct. 1	Oct. 31	150	Any elk
25, 27	1			Nov. 1	Nov. 20		Antlerless elk
25	4	Sep. 1	Sep. 30	Oct. 15	Nov. 20	150	Antlerless elk
25	6	Sep. 1	Sep. 30	Nov. 1	Nov. 20	100	Cow or calf
27	4	Sep. 1	Sep. 30	Oct. 1	Nov. 20	50	Antlerless elk
28	Gen	Sep. 1	Sep. 30	Oct. 1	Oct. 14		Any elk
28	Gen			Oct. 15	Oct. 22		Antlered elk valid in the entire area; any elk valid on private land north of the Little Popo Agie River
28	4	Sep. 1	Sep. 30	Nov. 1	Nov. 20	125	Antlerless elk
28	6			Dec. 1	Jan. 31	25	Cow or calf valid off national forest north of the Little Popo Agie River and east of R 101 W; also valid in Area 127 south of the Boulder Flats Road and west of U.S. Highway 287
30	1	Sep. 1	Sep. 30	Oct. 1	Oct. 31	50	Any elk
30	4	Sep. 1	Sep. 30	Oct. 8	Nov. 15	50	Antlerless elk
31	1	Sep. 1	Sep. 30	Oct. 1	Oct. 31	75	Any elk
31	4	Sep. 1	Sep. 30	Oct. 8	Nov. 15	150	Antlerless elk
32	1	Sep. 1	Sep. 30	Oct. 1	Oct. 31	50	Any elk
32	4	Sep. 1	Sep. 30	Oct. 8	Nov. 15	50	Antlerless elk
32	9			Sep. 1	Sep. 30	25	Antlerless elk, archery only
33	1	Sep. 1	Sep. 30	Oct. 9	Oct. 31	200	Any elk
33	1			Nov. 1	Dec. 31		Antlerless elk
33	4			Aug. 15	Sep. 30	150	Antlerless elk valid on private land east of Buffalo Creek and the Bar C Road (B.L.M. Road 6214)
33	4	Sep. 1	Sep. 30	Oct. 9	Dec. 31		Antlerless elk valid in the entire area

Hunt Area	License Type	Special Archery Dates		Regular Season Dates		Quota	Limitations
		Opens	Closes	Opens	Closes		
33	6	Sep. 1	Sep. 30	Nov. 1	Dec. 31	300	Cow or calf
34	1	Sep. 1	Sep. 30	Oct. 15	Nov. 15	800	Any elk
34	1			Nov. 16	Dec. 31		Antlerless elk
34	6			Aug. 15	Oct. 14	700	Cow or calf valid on private land north of the North Fork Powder River
34	6	Sep. 1	Sep. 30	Oct. 15	Dec. 31		Cow or calf valid off national forest
35	1	Sep. 15	Sep. 30	Oct. 15	Nov. 5	150	Any elk
35	4	Sep. 15	Sep. 30	Oct. 15	Dec. 31	250	Antlerless elk
35	6			Aug. 15	Oct. 14	350	Cow or calf valid on private land
35	6	Sep. 15	Sep. 30	Oct. 15	Dec. 31		Cow or calf valid off national forest
35	9			Sep. 1	Sep. 30	75	Any elk, archery only
36	Gen	Sep. 15	Sep. 30	Oct. 15	Nov. 5		Antlered elk
36	4	Sep. 15	Sep. 30	Oct. 15	Dec. 31	300	Antlerless elk
36	6			Oct. 1	Oct. 14	250	Cow or calf valid off national forest north of Rock Creek
36	6	Sep. 15	Sep. 30	Oct. 15	Nov. 5		Cow or calf valid in the entire area
36	9			Sep. 1	Sep. 30	50	Any elk, archery only
37	Gen	Sep. 15	Sep. 30	Oct. 15	Nov. 5		Any elk
37	6			Sep. 15	Sep. 30	700	Cow or calf valid off national forest
37	6	Sep. 15	Sep. 30	Oct. 1	Dec. 31		Cow or calf valid in the entire area
37	9			Sep. 1	Sep. 30	150	Any elk, archery only
38	1			Oct. 15	Nov. 5	400	Any elk
38	1			Nov. 6	Nov. 15		Antlerless elk
38	4			Oct. 1	Oct. 10	550	Antlerless elk
38	4			Oct. 15	Nov. 15		Antlerless elk
38	6			Nov. 16	Dec. 31	25	Cow or calf valid off national forest; the Wyoming Game and Fish Commission's Kerns and Amsden Creek Wildlife Habitat Management Areas shall be closed
38	9			Sep. 1	Sep. 30	250	Any elk, archery only
39	1			Oct. 15	Nov. 4	200	Any elk
39	1			Nov. 5	Nov. 15		Antlerless elk
39	4			Oct. 1	Oct. 10	150	Antlerless elk

ELK

Hunt Area	License Type	Special Archery Dates		Regular Season Dates		Quota	Limitations
		Opens	Closes	Opens	Closes		
39	4			Oct. 15	Nov. 15		Antlerless elk
39	9			Sep. 1	Sep. 30	75	Any elk, archery only
40	1			Oct. 15	Nov. 4	225	Any elk
40	4			Oct. 15	Nov. 30	200	Antlerless elk
40	5			Oct. 1	Oct. 10	50	Antlerless elk
40	5			Oct. 15	Nov. 30		Antlerless elk
40	6			Sep. 1	Oct. 14	100	Cow or calf valid off national forest
40	6			Oct. 15	Nov. 30		Cow or calf valid in the entire area
40	9			Sep. 1	Sep. 30	100	Any elk, archery only
41	1	Sep. 15	Sep. 30	Oct. 15	Nov. 4	375	Any elk
41	4	Sep. 15	Sep. 30	Oct. 1	Oct. 10	450	Antlerless elk
41	4			Oct. 15	Nov. 30		Antlerless elk
41	6			Nov. 15	Dec. 21	350	Cow or calf
41	9			Sep. 1	Sep. 30	125	Any elk, archery only
45	1	Sep. 15	Sep. 30	Oct. 15	Nov. 4	350	Any elk
45	4	Sep. 15	Sep. 30	Oct. 15	Nov. 30	150	Antlerless elk
45	5	Sep. 15	Sep. 30	Oct. 1	Oct. 10	200	Antlerless elk
45	5			Nov. 5	Nov. 30		Antlerless elk
45	6			Aug. 15	Nov. 30	225	Cow or calf valid off national forest
45	9			Sep. 1	Sep. 30	150	Any elk, archery only



Hunt Area	License Type	Special Archery Dates		Regular Season Dates		Quota	Limitations
		Opens	Closes	Opens	Closes		
47	1	Sep. 1	Sep. 30	Oct. 9	Oct. 31	150	Any elk
47	1			Nov. 1	Nov. 30		Antlerless elk
47	6	Sep. 1	Sep. 30	Oct. 9	Nov. 30	100	Cow or calf
48	1	Sep. 1	Sep. 30	Oct. 9	Oct. 31	375	Any elk
48	1			Nov. 7	Dec. 15		Antlerless elk
48	4	Sep. 1	Sep. 30	Oct. 9	Oct. 31	100	Antlerless elk
48	4			Nov. 7	Dec. 15		Antlerless elk
48	6	Sep. 1	Sep. 30	Oct. 9	Oct. 31	600	Cow or calf
48	6			Nov. 7	Dec. 15		Cow or calf
49	1	Sep. 1	Sep. 30	Oct. 9	Oct. 31	350	Any elk
49	1			Nov. 7	Dec. 21		Antlerless elk
49	4	Sep. 1	Sep. 30	Oct. 9	Oct. 31	100	Antlerless elk
49	4			Nov. 7	Dec. 21		Antlerless elk
49	6			Sep. 1	Oct. 31	850	Cow or calf
49	6			Nov. 7	Dec. 21		Cow or calf
51	1			Oct. 1	Oct. 31	100	Any elk south and west of the Clarks Fork River
51	2			Oct. 1	Oct. 31	40	Any elk north and east of the Clarks Fork River
51	4			Nov. 16	Dec. 15	150	Antlerless elk
51	9			Sep. 1	Sep. 30	70	Any elk, archery only
53	1			Oct. 1	Oct. 31	10	Any elk
53	2			Nov. 1	Nov. 30	35	Any elk valid in the North Fork Shoshone River Drainage
53	4			Oct. 1	Dec. 15	50	Antlerless elk
53	6			Oct. 15	Dec. 21	100	Cow or calf valid in the North Fork Shoshone River Drainage
53	7			Sep. 1	Dec. 21	25	Cow or calf valid on private land
53	9			Sep. 1	Sep. 30	10	Any elk, archery only
54	1			Oct. 1	Nov. 30	50	Any elk valid south of the Clarks Fork River
54	2			Oct. 1	Oct. 31	25	Any elk valid north of the Clarks Fork River
54	6			Sep. 1	Sep. 30	150	Cow or calf valid on private land
54	6			Oct. 1	Oct. 31		Cow or calf valid in the entire area

Hunt Area	License Type	Special Archery Dates		Regular Season Dates		Quota	Limitations
		Opens	Closes	Opens	Closes		
54	7			Nov. 1	Nov. 24	300	Cow or calf
54	7			Nov. 25	Dec. 21		Cow or calf valid east of Wyoming Highway 120
54	9			Sep. 1	Sep. 30	35	Any elk, archery only
55	1	Sep. 1	Sep. 30	Oct. 1	Oct. 31	50	Any elk
55	9			Sep. 1	Sep. 30	25	Any elk, archery only
56	Gen	Sep. 1	Sep. 30				Any elk
56	Gen			Oct. 1	Oct. 21		Antlered elk
56	1	Sep. 1	Sep. 30	Nov. 1	Dec. 7	10	Any elk
56	5	Sep. 1	Sep. 30	Oct. 1	Dec. 21	100	Antlerless elk valid off national forest
56	6	Sep. 1	Sep. 30	Oct. 1	Dec. 21	100	Cow or calf
56	9			Sep. 1	Sep. 30	30	Any elk, archery only
58	1	Sep. 1	Sep. 30	Oct. 1	Nov. 30	35	Any elk
58	6	Sep. 1	Sep. 30	Oct. 1	Dec. 21	75	Cow or calf
59	Gen	Sep. 1	Sep. 30				Any elk
59	Gen			Oct. 1	Oct. 21		Antlered elk
59	1	Sep. 1	Sep. 30	Nov. 1	Nov. 15	10	Any elk
59	6	Sep. 1	Sep. 30	Oct. 1	Dec. 21	125	Cow or calf
59	7	Sep. 1	Sep. 30				Cow or calf valid in the entire area
59	7			Oct. 1	Oct. 31	25	Cow or calf valid within the Washakie Wilderness
59	9			Sep. 1	Sep. 30	25	Any elk, archery only
60	Gen	Sep. 1	Sep. 19				Any elk
60	Gen			Sep. 20	Oct. 22		Antlered elk
60	9			Sep. 1	Sep. 30	20	Any elk, archery only
61	1	Sep. 1	Sep. 30				Any elk valid in the entire area, also valid in that portion of Area 62 within the Washakie Wilderness south of Avalanche Creek
61	1			Oct. 1	Oct. 31	150	Any elk valid within the Washakie Wilderness, also valid in that portion of Area 62 within the Washakie Wilderness south of Avalanche Creek
61	2	Sep. 1	Sep. 30	Oct. 15	Nov. 15	50	Any elk
61	4	Sep. 1	Sep. 30	Oct. 24	Dec. 21	150	Antlerless elk

Hunt Area	License Type	Special Archery Dates		Regular Season Dates		Quota	Limitations
		Opens	Closes	Opens	Closes		
61	6			Nov. 1	Nov. 24	200	Cow or calf valid within the Washakie Wilderness
61	6	Sep. 1	Sep. 30	Nov. 25	Dec. 21		Cow or calf valid in the entire area
61	7	Sep. 1	Sep. 30				Cow or calf valid in the entire area
61	7			Sep. 1	Dec. 21	350	Cow or calf valid north of and including the Rawhide Creek Drainage
62	1	Sep. 1	Sep. 30	Oct. 1	Oct. 21	125	Any elk
62	4	Sep. 1	Sep. 30	Oct. 1	Oct. 21	75	Antlerless elk
62, 63	5	Sep. 1	Sep. 30	Oct. 22	Dec. 21	150	Antlerless elk
63, 64	1	Sep. 1	Sep. 30	Oct. 1	Oct. 21	200	Any elk
63	2	Sep. 1	Sep. 30	Oct. 1	Oct. 21	25	Any elk valid within the Washakie Wilderness; also valid in that portion of Area 64 within the Washakie Wilderness
63	4	Sep. 1	Sep. 30	Oct. 1	Dec. 21	200	Antlerless elk
63	6	Sep. 1	Sep. 30				Cow or calf valid in the entire area
63	6			Aug. 15	Oct. 31	100	Cow or calf valid off national forest north of Gooseberry Creek
63	6			Nov. 1	Dec. 21		Cow or calf valid off national forest
64	2	Sep. 1	Sep. 30	Nov. 1	Nov. 15	75	Any elk, also valid in Area 63
64	6			Sep. 1	Nov. 14	200	Cow or calf valid in that portion of the Cottonwood Creek Drainage downstream of and including the 21-Creek Drainage, also valid within the Grass Creek Drainage downstream of the Grass Creek/Little Grass Creek confluence
64	6	Sep. 1	Sep. 30	Nov. 15	Dec. 21		Cow or calf valid in the entire area
64	7	Sep. 1	Sep. 30	Oct. 15	Dec. 21	300	Cow or calf valid south of and including the Cottonwood Creek Drainage
66	Gen			Aug. 15	Dec. 21		Any elk
66	6			Aug. 15	Jan. 15	350	Cow or calf
67	Gen	Sep. 15	Sep. 30	Oct. 1	Oct. 10		Antlered elk
67	Gen			Oct. 11	Oct. 31		Antlered elk, spikes excluded
67	4	Sep. 15	Sep. 30	Nov. 1	Dec. 15	250	Antlerless elk


Hunt Area	License Type	Special Archery Dates		Regular Season Dates		Quota	Limitations
		Opens	Closes	Opens	Closes		
67	6	Sep. 15	Sep. 30	Nov. 15	Dec. 15	600	Cow or calf valid west of the Wiggins Fork and west of the East Fork downstream from the confluence with the Wiggins Fork
67, 68, 69	9			Sep. 1	Sep. 30	125	Any elk, archery only
68	Gen	Sep. 15	Sep. 30	Oct. 1	Oct. 10		Antlered elk
68	Gen			Oct. 11	Oct. 31		Antlered elk, spikes excluded
68	6	Sep. 15	Sep. 30	Nov. 1	Nov. 30	50	Cow or calf
69	Gen	Sep. 15	Sep. 30	Oct. 1	Oct. 31		Any elk
69	6	Sep. 15	Sep. 30	Oct. 1	Nov. 30	25	Cow or calf
70 ❖	Gen	Sep. 1	Sep. 19				Any elk
70 ❖	Gen			Sep. 20	Oct. 31		Antlered elk, spikes excluded
71 ❖	Gen	Sep. 1	Sep. 19				Any elk
71 ❖	Gen			Sep. 20	Oct. 31		Antlered elk, spikes excluded
72							Closed
73	Gen	Sep. 1	Sep. 19				Any elk
73	Gen			Sep. 20	Oct. 25		Antlered elk, spikes excluded
73	6	Sep. 1	Sep. 19				Cow or calf valid in the entire area
73	6			Aug. 15	Jan. 31	35	Cow or calf valid on private land
75 ❖	4			Nov. 7	Nov. 22	50	Antlerless elk; the Snake River Bottom portion shall be closed, also valid in that portion of Area 81 west of the Shadow Mountain Loop Road (U.S.F.S. Road 30340)
75 ❖	4			Nov. 23	Dec. 13		Antlerless elk; the Snake River Bottom and Antelope Flats portions shall be closed
75 ❖	6			Nov. 7	Nov. 22	500	Cow or calf; the Snake River Bottom portion shall be closed
75 ❖	6			Nov. 23	Dec. 13		Cow or calf; the Snake River Bottom and Antelope Flats portions shall be closed
77 ❖				Oct. 13	Oct. 26		General license and unused limited quota licenses, excluding limited quota cow or calf licenses, valid for any elk
77 ❖				Oct. 27	Nov. 25		General license and unused limited quota licenses; antlerless elk

❖ ELK SPECIAL MANAGEMENT PERMIT REQUIRED

Hunt Area	License Type	Special Archery Dates		Regular Season Dates		Quota	Limitations
		Opens	Closes	Opens	Closes		
77 ❖	Youth only			Nov. 26	Nov. 28		National Elk Refuge permits shall be issued only for those in possession of a full price youth elk license, any elk; youth only
77 ❖				Nov. 29	Dec. 13		General license and unused limited quota licenses, antlerless elk
78 ❖	Gen	Sep. 1	Sep. 25				Any elk valid in the entire area
78 ❖	Gen			Aug. 15	Oct. 31		Antlerless elk valid on private land
78 ❖	1			Aug. 15	Sep. 25	50	Any elk valid off national forest
78 ❖	1			Sep. 26	Jan. 31		Any elk valid in the entire area
78 ❖	2			Aug. 15	Oct. 31	50	Any elk valid on private land
78 ❖	6			Aug. 15	Sep. 25	175	Cow or calf valid off national forest
78 ❖	6			Sep. 26	Jan. 31		Cow or calf valid in the entire area
79							Closed
80 ❖	Gen	Sep. 1	Sep. 25	Sep. 26	Oct. 31		Any elk
80 ❖	6	Sep. 1	Sep. 25	Oct. 13	Nov. 15	300	Cow or calf
80 ❖	6			Nov. 16	Nov. 30		Cow or calf valid south of the Curtis Canyon and Sheep Creek Roads (U.S.F.S. Road 30440 and 30445)



Common violations ELK SPECIAL MANAGEMENT PERMIT



Elk hunters are reminded that an Elk Special Management Permit is required to hunt elk hunt areas associated with elk feedgrounds, which includes most elk hunt areas in the Jackson and Pinedale regions. Specifically, **an Elk Special Management Permit is required to hunt elk in Elk Hunt Areas 70, 71, 75, 77, 78 and 80-98.** These permits can be purchased for \$15.50 from the Cheyenne Headquarters, Department Regional offices, the Department website and designated license selling agents.

❖ ELK SPECIAL MANAGEMENT PERMIT REQUIRED

Hunt Area	License Type	Special Archery Dates		Regular Season Dates		Quota	Limitations
		Opens	Closes	Opens	Closes		
81 ❖	Gen	Sep. 1	Sep. 25				Any elk
81 ❖	Gen			Sep. 26	Oct. 25		Antlered elk, spikes excluded
82 ❖	Gen	Sep. 1	Sep. 25				Any elk
82 ❖	Gen			Sep. 26	Oct. 25		Antlered elk, spikes excluded
82 ❖	4	Sep. 1	Sep. 9	Sep. 10	Nov. 15	25	Antlerless elk
83 ❖	Gen	Sep. 1	Sep. 30				Any elk
83 ❖	Gen			Oct. 1	Oct. 25		Antlered elk, spikes excluded
84 ❖	Gen	Sep. 1	Sep. 25				Any elk
84 ❖	Gen			Sep. 26	Oct. 31		Any elk, spikes excluded
84 ❖	1	Sep. 1	Sep. 25				Any elk
84 ❖	1			Nov. 1	Jan. 31	20	Any elk valid on private land west of U.S. Highway 191 and north and east of the Snake River starting at the South Park Bridge
84 ❖	6	Sep. 1	Sep. 25	Sep. 26	Nov. 20	75	Cow or calf; that portion of Area 84 east and south of Granite Creek to the Hoback River shall be closed after October 31
84 ❖, 85 ❖	7			Aug. 15	Jan. 31	200	Cow or calf valid on private land in Area 84; also valid in that portion of Area 85 on or within 200 yards of irrigated land north of Fall Creek
85 ❖	Gen	Sep. 1	Sep. 25				Any elk
85 ❖	Gen			Sep. 26	Oct. 31		Any elk, spikes excluded
85 ❖	6	Sep. 1	Sep. 25	Sep. 26	Oct. 31	75	Cow or calf
86 ❖	Gen	Sep. 1	Sep. 25	Sep. 26	Oct. 31		Any elk
86 ❖	Gen			Nov. 1	Nov. 5		Antlerless elk
87 ❖	Gen	Sep. 1	Sep. 30	Oct. 15	Oct. 31		Any elk
87 ❖	Gen			Nov. 1	Nov. 5		Antlerless elk
87 ❖	6			Dec. 1	Jan. 31	75	Cow or calf valid south and east of Dell Creek, north and east of U.S. Highway 191, and west of the North Fork Fisherman Creek
88 ❖	1	Sep. 1	Sep. 30	Oct. 1	Oct. 31	40	Any elk

❖ ELK SPECIAL MANAGEMENT PERMIT REQUIRED

ELK

Hunt Area	License Type	Special Archery Dates		Regular Season Dates		Quota	Limitations
		Opens	Closes	Opens	Closes		
88 ❖	1			Nov. 1	Jan. 31		Antlerless elk valid south of Peterson Lane and south and west of the Greys River Wildlife Habitat Management Area Elk Fence
89 ❖	Gen	Sep. 1	Sep. 30	Oct. 15	Oct. 17		Any elk
89 ❖	Gen			Oct. 18	Oct. 31		Antlered elk
90 ❖	Gen	Sep. 1	Sep. 30	Oct. 15	Oct. 31		Any elk
90 ❖	Gen			Nov. 1	Nov. 10		Antlerless elk
90 ❖	6	Sep. 1	Sep. 30	Oct. 15	Nov. 10	125	Cow or calf
91 ❖	Gen	Sep. 1	Sep. 30	Oct. 15	Oct. 31		Any elk
91 ❖	1	Sep. 1	Sep. 30	Oct. 1	Oct. 31	100	Any elk
91 ❖	1			Nov. 1	Dec. 31		Antlerless elk
91 ❖	1			Jan. 1	Jan. 31		Antlerless elk valid in the entire area. Archery, muzzleloading firearm or shotgun only in that portion of Area 91 south of Cedar Creek and east of Muddy String Road (Lincoln County Road 117), north of Lost Creek Road (Lincoln County Road 120), and north of Lost Creek, off national forest
91 ❖	6	Sep. 1	Sep. 30	Oct. 1	Dec. 31	200	Cow or calf
91 ❖	6			Jan. 1	Jan. 31		Cow or calf valid in the entire area. Archery, muzzleloading firearm or shotgun only in that portion of Area 91 south of Cedar Creek and east of Muddy String Road (Lincoln County Road 117), north of Lost Creek Road (Lincoln County Road 120), and north of Lost Creek, off national forest
92 ❖	Gen	Sep. 1	Sep. 30	Oct. 15	Oct. 31		Any elk
92 ❖	Gen			Nov. 1	Nov. 12		Antlerless elk
92 ❖	6	Sep. 1	Sep. 30	Oct. 1	Nov. 23	200	Cow or calf
92 ❖	6			Nov. 24	Jan. 31		Cow or calf valid north of Wyoming Highway 354 and Sublette County Road 112, east of Sublette County Road 115, and south of South Beaver Creek
93 ❖	1	Sep. 1	Sep. 30	Oct. 1	Oct. 31	175	Any elk
93 ❖	1			Nov. 1	Nov. 20		Antlerless elk
93 ❖	6	Sep. 1	Sep. 30	Oct. 1	Nov. 20	275	Cow or calf
94 ❖	Gen	Sep. 1	Sep. 30	Oct. 15	Oct. 31		Any elk

Hunt Area	License Type	Special Archery Dates		Regular Season Dates		Quota	Limitations
		Opens	Closes	Opens	Closes		
94 ❖	Gen			Nov. 1	Nov. 12		Antlerless elk
94 ❖	6	Sep. 1	Sep. 30	Oct. 1	Nov. 23	400	Cow or calf
94 ❖	7	Sep. 1	Sep. 30	Nov. 1	Nov. 30	100	Cow or calf valid north of Middle Piney Creek
95 ❖	1	Sep. 1	Sep. 30	Oct. 15	Nov. 5	200	Any elk
95 ❖	2	Sep. 1	Sep. 30	Oct. 1	Nov. 5	30	Any elk valid within the Green River Drainage upstream from the outlet of Lower Green River Lake, including that portion east and south of Mill Creek
95 ❖	4	Sep. 1	Sep. 30	Oct. 15	Nov. 5	125	Antlerless elk
95 ❖	5	Sep. 1	Sep. 30	Oct. 1	Nov. 5	25	Antlerless elk valid within the Green River Drainage upstream from the outlet of Lower Green River Lake, including that portion east and south of Mill Creek
95 ❖	6	Sep. 1	Sep. 30	Oct. 15	Nov. 5	25	Cow or calf
96 ❖	Gen	Sep. 1	Sep. 30	Oct. 15	Oct. 31		Any elk
96 ❖	1	Sep. 1	Sep. 30	Oct. 1	Oct. 31	200	Any elk
96 ❖	1			Nov. 1	Nov. 30		Antlerless elk
96 ❖	2			Dec. 1	Jan. 31	20	Any elk valid west of the elk fence and south of the New Fork Lake Road.
96 ❖	6	Sep. 1	Sep. 30	Oct. 1	Nov. 30	275	Cow or calf
96 ❖	7			Dec. 1	Jan. 31	50	Cow or calf valid west of the elk fence and south of the New Fork Lake Road
97 ❖	Gen	Sep. 1	Sep. 19	Oct. 1	Oct. 15		Any elk
97 ❖	Gen			Oct. 16	Nov. 12		Antlerless elk
97 ❖	1	Sep. 1	Sep. 19	Sep. 20	Oct. 31	225	Any elk
97 ❖	1			Nov. 1	Nov. 20		Antlerless elk
97 ❖	6	Sep. 1	Sep. 19	Sep. 20	Nov. 20	150	Cow or calf
98 ❖	Gen	Sep. 1	Sep. 19	Oct. 1	Oct. 15		Any elk
98 ❖	Gen			Oct. 16	Nov. 12		Antlerless elk
98 ❖	1	Sep. 1	Sep. 19	Sep. 20	Oct. 31	350	Any elk
98 ❖	1			Nov. 1	Nov. 20		Antlerless elk
98 ❖	1			Nov. 21	Jan. 31		Antlerless elk valid between Scab Creek and the East Fork River
98 ❖	4	Sep. 1	Sep. 19	Sep. 20	Nov. 20	75	Antlerless elk

Hunt Area	License Type	Special Archery Dates		Regular Season Dates		Quota	Limitations
		Opens	Closes	Opens	Closes		
98 ❖	4			Nov. 21	Jan. 31		Antlerless elk valid between Scab Creek and the East Fork River
98 ❖	6	Sep. 1	Sep. 19	Sep. 20	Nov. 20	300	Cow or calf
98 ❖	6			Nov. 21	Jan. 31		Antlerless elk valid between Scab Creek and the East Fork River
99	1	Sep. 1	Sep. 30	Oct. 1	Oct. 31	150	Any elk
99	1			Nov. 1	Nov. 20		Antlerless elk
99	4	Sep. 1	Sep. 30	Oct. 1	Nov. 20	175	Antlerless elk
100	1			Aug. 15	Oct. 7	200	Any elk valid within the Farson-Eden Irrigation Project or on or within one (1) mile of irrigated lands east of U.S. Highway 191
100	1	Sep. 1	Sep. 30	Oct. 8	Oct. 31		Any elk
100	2	Sep. 1	Sep. 30	Oct. 15	Dec. 1	50	Spike elk
100	4	Sep. 1	Sep. 30	Oct. 15	Oct. 31	200	Antlerless elk
100	5	Sep. 1	Sep. 30	Nov. 8	Dec. 1	200	Antlerless elk
100	6	Sep. 1	Sep. 30	Oct. 15	Dec. 1	100	Cow or calf valid east of Sweetwater County Road 19, south of Sweetwater County Road 82, east of Sweetwater County Road 21 and south of Sweetwater County Road 20
100	7	Sep. 1	Sep. 30	Oct. 1	Oct. 31	100	Cow or calf valid east of U.S. Highway 191, south of Sweetwater County Road 17 and Sweetwater County Road 15, and west of Sweetwater County Road 19
100	8			Aug. 15	Sep. 30	25	Cow or calf valid west of the Blue Rim Road (Sweetwater County Road 5) and the Lower Farson Cutoff (Sweetwater County Road 8)
102	Gen	Sep. 1	Sep. 30	Oct. 15	Oct. 24		Any elk
102	Gen			Oct. 25	Oct. 31		Antlerless elk
102	6	Sep. 1	Sep. 30	Oct. 15	Nov. 30	200	Cow or calf
102	7	Sep. 1	Sep. 30	Dec. 15	Jan. 31	100	Cow or calf
103	Gen	Sep. 1	Sep. 30	Oct. 15	Oct. 24		Any elk
103	Gen			Oct. 25	Oct. 31		Antlerless elk
103	6			Aug. 15	Aug. 31	150	Cow or calf valid on or within one quarter (1/4) mile of irrigated land

❖ ELK SPECIAL MANAGEMENT PERMIT REQUIRED

Hunt Area	License Type	Special Archery Dates		Regular Season Dates		Quota	Limitations
		Opens	Closes	Opens	Closes		
103	6	Sep. 1	Sep. 30	Oct. 15	Oct. 31		Cow or calf
103	6			Dec. 15	Jan. 31		Cow or calf
104	Gen	Sep. 1	Sep. 30	Oct. 15	Oct. 24		Any elk
104	Gen			Oct. 25	Oct. 31		Antlerless elk
104	6	Sep. 1	Sep. 30	Oct. 15	Nov. 30	300	Cow or Calf, also valid in Area 105 in Lincoln County
104	7			Aug. 15	Aug. 31	150	Cow or calf valid on or within one quarter (1/4) mile of irrigated land
104	7	Sep. 1	Sep. 30	Dec. 15	Dec. 31		Cow or calf, also valid in Area 105 in Lincoln County
104	7			Jan. 1	Jan. 31		Cow or calf valid west of U.S. Highway 30 and east of Lincoln County Road 207 or east of Rock Creek within the Twin Creek Drainage
105	Gen	Sep. 1	Sep. 30	Oct. 1	Oct. 31		Any elk
106	Gen	Sep. 1	Sep. 30	Oct. 15	Oct. 31		Any elk
106	Gen			Nov. 1	Nov. 14		Antlerless elk
106	1	Sep. 1	Sep. 30	Nov. 15	Jan. 31	50	Any elk valid west of the Black's Fork River or north of Wyoming Highway 410; also valid in Area 105 west of the Bear River
106	4	Sep. 1	Sep. 30	Oct. 15	Dec. 31	100	Antlerless elk
106	4			Jan. 1	Jan. 31		Antlerless elk valid on private land or west of the Black's Fork River or north of Wyoming Highway 410
106	7			Aug. 15	Jan. 31	300	Cow or calf valid on private land or west of the Black's Fork River or north of Wyoming Highway 410
107	Gen	Sep. 1	Sep. 30	Oct. 15	Oct. 31		Any elk
107	Gen			Nov. 1	Nov. 14		Antlerless elk
107	4	Sep. 1	Sep. 30	Oct. 15	Dec. 31	150	Antlerless elk
107	4			Jan. 1	Jan. 31		Antlerless elk valid off national forest within the Henry's Fork River Drainage
107	7			Aug. 15	Aug. 31	50	Cow or calf valid in Sweetwater County
107	7	Sep. 1	Sep. 30	Dec. 15	Jan. 31		Cow or calf valid off national forest within the Henry's Fork River Drainage
108	1	Sep. 1	Sep. 30	Oct. 11	Oct. 31	75	Any elk

Hunt Area	License Type	Special Archery Dates		Regular Season Dates		Quota	Limitations
		Opens	Closes	Opens	Closes		
108	1			Nov. 1	Jan. 31		Antlerless elk
108	4	Sep. 1	Sep. 30	Oct. 11	Jan. 31	50	Antlerless elk
108	6	Sep. 1	Sep. 30	Oct. 11	Dec. 31	200	Cow or calf
108	6			Jan. 1	Jan. 31		Cow or calf valid west of the Twentymile Road (Carbon County Rd 605 N)
110	Gen	Sep. 1	Sep. 30	Oct. 15	Oct. 31		Any elk
110	6	Sep. 1	Sep. 30	Oct. 1	Nov. 14	200	Cow or calf
111	1	Sep. 1	Sep. 30	Oct. 10	Oct. 31	50	Any elk
111	1			Nov. 15	Dec. 15		Any elk, also valid in Area 22
111	1			Dec. 16	Dec. 31		Antlerless elk
111	4	Sep. 1	Sep. 30	Oct. 10	Dec. 31	50	Antlerless elk
111	6	Sep. 1	Sep. 30	Nov. 1	Dec. 31	100	Cow or calf
113							Closed
114	1	Sep. 1	Sep. 30	Oct. 1	Dec. 31	50	Any elk
114	6			Aug. 15	Jan. 31	200	Cow or calf
116	Gen	Sep. 1	Sep. 30	Oct. 15	Nov. 10		Any elk
116	Gen			Nov. 11	Nov. 30		Antlerless elk
116	1	Sep. 1	Sep. 30	Nov. 11	Dec. 31	100	Any elk valid off national forest
116	7			Aug. 15	Jan. 31	300	Cow or calf valid off national forest
117	1	Sep. 1	Sep. 30	Oct. 15	Nov. 30	350	Any elk
117	1			Dec. 1	Jan. 31		Antlerless elk
117	2	Sep. 1	Sep. 30	Oct. 15	Jan. 31	50	Spike or antlerless elk
117	4	Sep. 1	Sep. 30	Oct. 15	Jan. 31	200	Antlerless elk
117	7			Aug. 15	Jan. 31	400	Cow or calf valid off national forest; also valid on national grassland
118	1	Sep. 1	Sep. 30	Oct. 22	Nov. 12	25	Antlered elk
118	4	Sep. 1	Sep. 30	Oct. 22	Nov. 30	25	Antlerless elk
118	6	Sep. 1	Sep. 30	Oct. 22	Nov. 30	50	Cow or calf valid south of the Mineral X Road (Sweetwater County Road 63 and B.L.M. Road 3206)
120	1	Sep. 1	Sep. 30	Oct. 9	Oct. 31	125	Any elk
120	1			Nov. 1	Dec. 15		Antlerless elk
120	4	Sep. 1	Sep. 30	Oct. 9	Dec. 15	75	Antlerless elk

Hunt Area	License Type	Special Archery Dates		Regular Season Dates		Quota	Limitations
		Opens	Closes	Opens	Closes		
120	6	Sep. 1	Sep. 30	Oct. 9	Dec. 15	75	Cow or calf
122	1	Sep. 1	Sep. 30	Oct. 15	Nov. 30	100	Any elk
122	1			Dec. 1	Dec. 31		Antlerless elk
122	6	Sep. 1	Sep. 30	Oct. 15	Dec. 31	175	Cow or calf
123	1	Sep. 1	Sep. 9	Sep. 10	Oct. 10	100	Any elk
123	4	Sep. 1	Sep. 9	Oct. 20	Nov. 30	75	Antlerless elk
123	6	Sep. 1	Sep. 9	Oct. 20	Nov. 30	75	Cow or calf
124	1	Sep. 1	Sep. 30	Oct. 15	Nov. 30	50	Any elk
124	4	Sep. 1	Sep. 30	Oct. 15	Nov. 30	150	Antlerless elk
124	4			Dec. 1	Dec. 31		Antlerless elk valid east of Sweetwater County Road 19, and north and east of B.L.M. Roads 4409 and 4411, and west of B.L.M. Road 3310 and Sweetwater County Road 235
125	1	Sep. 1	Sep. 30	Oct. 1	Dec. 31	250	Any elk
125	1			Jan. 1	Jan. 31		Antlerless elk
125	6	Sep. 1	Sep. 30	Oct. 1	Jan. 31	300	Cow or calf
126	Gen			Sep. 1	Sep. 30		Any elk valid in Weston County; also valid in that portion of Area 123 within the Raven Creek drainage
126	Gen	Sep. 1	Sep. 30	Oct. 1	Oct. 31		Any elk valid in the entire area
126	Gen			Nov. 1	Nov. 30		Antlerless elk valid in the entire area
126	6	Sep. 1	Sep. 30	Sep. 1	Dec. 31	75	Cow or calf
127	Gen	Sep. 1	Sep. 30	Oct. 1	Oct. 31		Any elk
127	Gen			Nov. 1	Jan. 31		Antlerless elk
128	Gen	Sep. 1	Sep. 30	Oct. 1	Oct. 7		Any elk
128	Gen			Oct. 8	Oct. 14		Antlered elk
129	Gen			Sep. 1	Oct. 31		Any elk
129	Gen			Nov. 1	Nov. 30		Antlerless elk
129	6			Sep. 1	Nov. 30	400	Cow or calf
130	Gen	Sep. 1	Sep. 30	Oct. 1	Oct. 23		Any elk



**Take a kid outdoors
and watch them grow**



Please see Important Hunting Section of this brochure regarding Chronic Wasting Disease.

Section 3. Special Archery Seasons.

(a) There shall be special archery elk hunting seasons on the dates specified in Section 2. Special archery hunting seasons are specific to individual hunt areas by license type. During the special archery hunting seasons, archers are restricted to the limitations associated with the special archery season dates for a hunt area and license type.

(b) Archers shall possess a limited quota elk license or a General elk license and an archery license in order to hunt elk with archery equipment during any special archery season.

(c) Archers with a General elk license shall only hunt in those hunt areas open to hunting with a General license and are restricted to the limitations associated with the special archery season dates for that hunt area as specified in Section 2.

(d) Archers with a limited quota elk license shall only hunt in the hunt area(s) where their license is valid and are restricted to the limitations associated with the special archery season dates as specified in Section 2.

(e) Type 9 limited quota elk licenses are valid for “archery only” and do not require a separate archery license.

Section 4. Disabled Hunter Season Extension.

(a) Any person qualified for and in possession of a Disabled Hunter Season Extension Permit issued by the Department in accordance with Commission regulation may hunt elk five (5) days prior to the earliest opening date in the hunt area(s) for their license type and is restricted to the limitations of their license type for the earliest opening date as specified in Section 2 of this Chapter, excluding hunt areas within Grand Teton National Park (Hunt Area 75) and the National Elk Refuge (Hunt Area 77).

(b) Hunters participating in a disabled hunter season extension shall be in possession of a Disabled Hunter Season Extension Permit which shall be immediately produced for inspection upon request of an officer authorized to enforce this regulation.

Section 5. Youth Elk Hunters.

Youth hunters who possess a full price youth elk license valid for the taking of an antlered elk may take any elk during an antlered elk season in the hunt area(s) where their license is valid as specified in Section 2 of this Chapter, excluding hunt areas within Grand Teton National Park (Hunt Area 75) and the National Elk Refuge (Hunt Area 77).

Section 6. Elk Special Management Permit.

The Department’s elk feedground program is a special management program that requires additional expenditures for the feeding of wildlife. An Elk Special Management Permit shall be required of any person who hunts elk in the hunt areas identified in subsection (a) of this section. The Elk Special Management Permit shall be in possession of any person while hunting elk in those hunt areas and shall be immediately produced upon request from an authorized Department representative. Any person who purchases an Elk Special Management Permit for the purpose set forth in this section shall sign his name in ink across the face of the permit. Hunters who acquire an Elk Special Management Permit through the Electronic Licensing Service (ELS) shall not be required to meet the signature provision of this section. The permit shall be available at Cheyenne Headquarters, Department Regional Offices and at designated license selling agents.

(a) Elk Hunt Areas 70, 71, 75, 77, 78, 80-98.

Section 7. Regulations Governing Elk Hunting in Grand Teton National Park (Hunt Area 75) and the National Elk Refuge (Hunt Area 77).

(a) NO HUNTER MAY HARVEST MORE THAN ONE (1) ELK IN GRAND TETON NATIONAL PARK.

(b) Successful completion of a hunter safety course is required, regardless of a hunter’s age, prior to hunting in Grand Teton National Park and a hunter safety certificate shall be

in possession when hunting elk.

(c) A Park or National Elk Refuge Permit is required prior to hunting elk and shall be in possession while hunting elk in Grand Teton National Park or the National Elk Refuge.

(d) That portion of Hunt Area 75 beginning at the Lost Creek Road (U.S.F.S. Road 30340) at U.S. Highway 191; easterly along said road to the Grand Teton National Park boundary; southerly along said boundary to the intersection with the Shadow Mountain-Kelly Road (U.S.F.S. Road 30340) and the Antelope Flats Road at Carpenter Draw; southerly and westerly along said road to U.S. Highway 191; northeasterly along said highway to the Lost Creek Road (U.S.F.S. Road 30340) shall be known as the Antelope Flats portion of the hunt area.


(e) That portion of Hunt Area 75 beginning where U.S. Highway 191 crosses Ditch Creek; northerly along said highway to the Deadmans Bar Access Road; westerly along said road to the eastern most bank of the main channel of the Snake River; southerly along said river to the confluence of Ditch Creek and the Snake River; easterly along said creek to U.S. Highway 191 shall be known as the Snake River Bottom of the hunt area.

(f) An area one-quarter (1/4) mile wide along either side of U.S. Highway 191 shall be closed to all elk hunting within Grand Teton National Park.

(g) An area within one-half (1/2) mile of buildings as indicated on the detailed Hunt Area 75 hunt area map provided with a park permit shall be closed to elk hunting in Grand Teton National Park. Structures excluded from this closure include those within the Gros Ventre Campground, all stand-alone toilets or well houses, all buildings within the McCollister Historic District and the historic Luther Taylor (“Shane Cabin”) and the historic Cunningham Cabin.

(h) An area one-quarter (1/4) mile wide along the north side of the Gros Ventre-Kelly Road from the Mormon Row Road easterly to the town of Kelly is closed to all public entry.

(i) Legal firearms include rifles with a barrel bore diameter of at least .24 caliber that fire a cartridge that is two (2) inches or more in length. The use of handguns and archery equipment for hunting are prohibited in Grand Teton National Park.



GET IN SOME FISHING WHILE IN THE FIELD

Wyoming is home to hundreds of streams, rivers and lakes chock full of great fishing opportunity. While you are exploring the fields, buy a fishing license and try your luck fishing to make the most of your time.

Elk

Area 1. Black Hills. Beginning where the north boundary of the Black Hills National Forest crosses the Wyoming-South Dakota state line; southerly along said line to U.S.F.S. Road 807; northwesterly along said road to Moskee; northerly along the Moskee Road to its junction with U.S.F.S. Road 863; northerly along said road to the Black Hills National Forest boundary marker and one-quarter (1/4) mile south of Ranch A; easterly along said boundary to the Wyoming-South Dakota state line.

Area 2. Fortification. Beginning where the Wild Horse Road (Sheridan County Road 38) crosses the Powder River at Arvada; easterly along said road to the Echeta Road (Sheridan County Road 293); southeasterly along said road to the Montgomery Road; westerly along said road to the Kingsbury Road; southerly along said road to Interstate Highway 90; westerly along said highway to the Powder River; northerly down said river to the Wild Horse Road (Sheridan County Road 38).

Area 3. Rawhide. Beginning at the intersection of U.S. Highway 20 and U.S. Highway 85 in the town of Lusk; easterly along U.S. Highway 20 to the Wyoming-Nebraska state line; southerly along said line to the Colorado state line; westerly along said state line to U.S. Interstate 25; northerly along said highway to U.S. Highway 26; easterly along said highway to the North Platte River; northerly and westerly up said river to Interstate Highway 25; northerly along said Interstate to U.S. Highway 20; easterly along said highway to the intersection of U.S. Highway 20 and U.S. Highway 85 in the town of Lusk.

Area 6. Pole Mountain. Beginning at the city of Laramie and U.S. Highway 30-287; northerly along said highway to Wyoming Highway 34; northerly and easterly along said highway to Interstate Highway 25; southerly along said highway to the Wyoming-Colorado state line; westerly along said line to U.S. Highway 287; northerly along said highway to the city of Laramie and U.S. Highway 30-287.

Area 7. Laramie Peak. Beginning at the confluence of Deer Creek and the North Platte River in the town of Glenrock; easterly and southerly down said river to the town of Guernsey and U.S. Highway 26; westerly along said highway to Interstate Highway 25; southerly along said highway to Wyoming Highway 34; southwesterly along said highway to U.S. Highway 30-287; northwesterly along said highway to Wyoming Highway 487 at the town of Medicine Bow; northerly along said highway to the Little Medicine Bow River; northeasterly and northerly along said river to the Shirley Ridge Road (Carbon County Road 2E); northwesterly along said road to Wyoming Highway 487; northwesterly along said highway to the Lone Tree Road (B.L.M. Road 3141); northerly along said road to the Spring Creek Road; easterly along said road to the Bates Creek Road (Natrona County Road 402); northeasterly along said road to the Squaw Springs Trail Road; northeasterly along said road to U.S.F.S. Road 660; easterly along said road to Curry Creek; northwesterly down said creek to Deer Creek; northerly down said creek to the North Platte River at the town of Glenrock.

Area 8. Boulder Ridge. Beginning at the city of Laramie and U.S. Highway 287; southerly along said highway to the Wyoming-Colorado state line; westerly along said line to Wyoming Highway 10; northerly along said highway to Wyoming Highway 230 at Woods Landing; northeasterly along said highway to U.S. Highway 287 at the city of Laramie.

Area 9. South Snowy Range. Beginning at the city of Laramie and Wyoming Highway 230; southwesterly along said highway to Woods Landing and Wyoming Highway 10; southerly along said highway to the Wyoming-Colorado state line; westerly along said line to Wyoming Highway 230; northeasterly along said highway to U.S.F.S. Road 512; northwesterly along said road to U.S.F.S. Road 543; northerly along said road to Douglas Creek at Keystone; northerly up said creek to the divide between the Laramie River and the North Platte River; northerly along said divide to Wyoming Highway 130; easterly along said highway to Wyoming Highway 230.

Area 10. Rock Creek. Beginning at the city of Laramie and Wyoming Highway 130; westerly along said highway to the divide between the Laramie River and the North Platte River; northerly along said divide to the divide between the Medicine Bow River and the Laramie River at Medicine Bow Peak; northeasterly along said divide to Sheep Lake Trail 389; northwesterly along said trail to Deep Creek; northeasterly down said creek to Rock Creek; northeasterly down said creek to Interstate Highway 80 at Arlington; southeasterly along said highway to Wyoming Highway 130.

Area 11. Medicine Bow River. Beginning where Interstate Highway 80 crosses Rock Creek at Arlington; southwesterly up said creek to Deep Creek; southwesterly up said creek to Sheep Lake Trail 389; southeasterly along said trail to the divide between the Laramie River and the Medicine Bow River; southwesterly along said divide to Medicine Bow Peak and the divide between the Medicine Bow River and Brush Creek; northwesterly along said divide to U.S.F.S. Road 103; northwesterly along said road to the North Brush Creek Road (U.S.F.S. Road 100); northerly along said road to the Sand Lake Road (U.S.F.S. Road 101); northwesterly along said road to the Cedar Pass Road (U.S.F.S. Road 261); southwesterly along said road to U.S.F.S. Road 115; northerly along said road to the Pass Creek Basin Road; northerly along said road to the Pass Creek Road (Carbon County Road 404); northerly along said road to Wyoming Highway 72; northwesterly along said highway to Interstate Highway 80 at the west Elk Mountain interchange; southeasterly along said highway to Rock Creek.

Area 12. Kennaday Peak. Beginning at the junction of the North Platte River and Interstate Highway 80 at Fort Steele Bridge; easterly along said highway to Wyoming Highway 130 at the Saratoga interchange; southerly along said highway to the Pass Creek Road (Carbon County Road 404); easterly along said road to the Pass Creek Basin Road; southerly along said road to U.S.F.S. Road 115; southerly along said road to the Cedar Pass Road (U.S.F.S. Road 261); northeasterly along said road to the Sand Lake Road (U.S.F.S. Road 101); southeasterly along said road to the North Brush Creek Road (U.S.F.S. Road 100); southerly along said road to U.S.F.S. Road 103; southeasterly along said road to the divide between Brush Creek and the Medicine Bow River; southeasterly along said divide to Medicine Bow Peak and the Laramie River-North Platte River divide; southerly along said divide to Wyoming Highway 130; westerly and northerly along said highway to the North Platte River at Saratoga; northwesterly down said river to Interstate Highway 80.

Area 13. Encampment River. Beginning where the Continental Divide crosses the Wyoming-Colorado state line; northerly along said divide to Wyoming Highway 70; easterly along said highway to Wyoming Highway 230; southeasterly along said highway to the Wyoming-Colorado state line; westerly along said line to the Continental Divide.

Area 15. Spring Creek. Beginning where Sage Creek Road (Carbon County Road 401) crosses the Continental Divide;

northerly along said highway to Sage Creek; easterly down said creek to the North Platte River; southerly up said river to Wyoming Highway 130; southerly along said highway to Wyoming Highway 230; southeasterly along said highway to Wyoming Highway 70; westerly along said highway to the Continental Divide; northerly along said divide to Wyoming Highway 71.

Area 16. Shirley Mountain. Beginning at the junction of Interstate Highway 80 and the North Platte River; northeasterly down said river to Wyoming Highway 220 at Government Bridge; northeasterly along said highway to the Bolton Creek Road (Natrona County Road 404); southeasterly along said road to the Bates Hole Stock Trail (Natrona County Road 403); southeasterly along said road to Wyoming Highway 487; southerly along said highway to the Shirley Ridge Road (Carbon County Road 2E); easterly and southerly along said road to the Little Medicine Bow River; southerly and southwesterly along said river to Wyoming Highway 487; southerly along said highway to U.S. Highway 30-287 at the town of Medicine Bow; southwesterly along said highway to Interstate Highway 80; westerly along said interstate to the North Platte River.

Area 19. Muddy Mountain. Beginning at the confluence of Deer Creek and the North Platte River at the town of Glenrock; southerly up said creek to Curry Creek; southeasterly up said creek to U.S.F.S. Road 660; northwesterly along said road to the Squaw Springs Trail Road; southwesterly along said road to the Bates Creek Road (Natrona County Road 402); southwesterly along said road to the Spring Creek Road; westerly along said road to the Lone Tree Road (B.L.M. Road 3141); southerly along said road to Wyoming Highway 487; northwesterly along said highway to the Bates Hole Stock Trail (Natrona County Road 403); northwesterly along said road to the Bolton Creek Road (Natrona County Road 404); northwesterly along said road to Wyoming Highway 220; southwesterly along said highway to the North Platte River at Government Bridge; northeasterly down said river to Deer Creek in the town of Glenrock.

Area 21. Baggs. Beginning at the junction of Wyoming Highway 789 and the Wyoming-Colorado state line; northerly along said highway to Muddy Creek north of Dad; easterly up said creek to the Muddy Creek Road (B.L.M. Road 3306); easterly along said road to Miller Hill Road (B.L.M. Road 3328); southeasterly along said road to the McCarty Canyon Road (Carbon County Road 503); northeasterly along said road to the Sage Creek Road (Carbon County Road 401); southerly along said road to the Continental Divide at Middlewood Hill; southerly along said divide to the Wyoming-Colorado state line; westerly along said line to Wyoming Highway 789.

Area 22. Ferris. Beginning where Wyoming Highway 287 intersects Wyoming Highway 220 at Muddy Gap Junction; northeasterly along Wyoming Highway 220 to the Buzzard Road (Natrona County Road 410 Carbon County Road 497); southerly along said road to the South Ferris Road (Carbon County Road 100); westerly along said road to U.S. Highway 287; northerly along said highway to Muddy Gap Junction.

Area 23. Rattlesnake. Beginning where Wyoming Highway 220 intersects the Dry Creek Road (Natrona County Road 321); northwesterly along said road to the Gas Hills Road (Natrona County Road 212); northeasterly along said road to U.S. Highway 20-26 at the town of Waltman; easterly along said highway to Poplar Street in the city of Casper; southerly along said street to the North Platte River at the city of Casper; southwesterly up said river to the Kortess Road (Natrona County Road 407); northerly along said road to Wyoming Highway 220; westerly along said highway to the Dry Creek Road (Natrona County Road 321).

Area 24. Green Mountain. Beginning at the junction of U.S. Highway 287 and Wyoming Highway 220; southerly along U.S. Highway 287 to Wyoming Highway 73; westerly along said highway to the Bairoil Road (Sweetwater County Road 22); westerly along said road to the Wamsutter Crooks Gap Road (Fremont County Road 318 and Sweetwater County Road 23); southerly along said road to the Osborne Road (B.L.M. Road 3212); westerly along said road to the Bison Basin Road (Fremont County Road 281 and B.L.M. Road 3221); northerly along said road to U.S. Highway 287; easterly along said highway to Wyoming Highway 220.

Area 25. South Pass. Beginning where U.S. Highway 287 crosses the south boundary of the Wind River Reservation; easterly along said boundary to Wyoming Highway 135; southerly along said highway to U.S. Highway 287 at Sweetwater Station; easterly along said highway to the Bison Basin Road (Fremont County Road 281 and B.L.M. Road 3221); southerly along said road to the Rocky Crossing Road (B.L.M. Road 3214); westerly along said road to the Red Creek Road (B.L.M. Road 3219); northerly along said road to the Three Forks-Atlantic City Road (B.L.M. Road 3217); northwesterly along said road to the Sweetwater River at Phelps-Dodge Bridge; westerly up said river to Wyoming Highway 28; northeasterly up said highway to U.S. Highway 287; northerly along said highway to the south boundary of the Wind River Reservation.

Area 27. Upper Sweetwater. Beginning where Wyoming Highway 28 crosses the Sweetwater River; northwesterly up said river to the divide between the Sweetwater River and the Popo Agie River drainages at Sweetwater Gap; southeasterly along said divide to Granite Peak and the head of Willow Creek; southeasterly down said creek to Wyoming Highway 28; southwestwesterly along said highway to the Sweetwater River.

Area 28. Cony Mountain. Beginning where U.S. Highway 287 crosses the south boundary of the Wind River Reservation; southeasterly along said highway to Wyoming Highway 28; southwestwesterly along said highway to Willow Creek; northwesterly up said creek to the divide between the Sweetwater River and Popo Agie River drainages at Granite Peak; northwesterly along said divide to the Continental Divide; northwesterly along said divide to the south boundary of the Wind River Reservation; easterly along said boundary to U.S. Highway 287.

Area 30. Aspen Mountain. Beginning where Interstate Highway 80 crosses the Green River; easterly along said highway to the town of Rock Springs and Wyoming Highway 430; southeasterly along said highway to the Mud Springs Road (Sweetwater County Road 32); southwestwesterly along said road to Aspen Mountain Road (Sweetwater County Road 27); southerly along said road to Clay Basin Pipeline Road (Sweetwater County Road 71); southwestwesterly along said road to the Ramsey Ranch Road (Sweetwater County Road 34); westerly along said road to U.S. Highway 191; westerly along said highway to the Ramsey Ranch Road (Sweetwater County Road 34); northerly along said road to Sage Creek Road (Sweetwater County Road 36); westerly along said road to Sage Creek; westerly down said creek to Flaming Gorge Reservoir; northerly along the east shore of said reservoir to the Green River; northeasterly then northwesterly up said river to Interstate Highway 80.

Area 31. Little Mountain. Beginning where the east shore of Flaming Gorge Reservoir crosses the Wyoming-Utah state line; northerly along the east shore of Flaming Gorge Reservoir to its confluence with Sage Creek; easterly up said creek to the Sage Creek Road (Sweetwater County Road 36); easterly along said road to the Ramsey Ranch Road

(Sweetwater County Road 34); southerly along said road to U.S. Highway 191; southerly along said highway to the Wyoming-Utah state line; westerly along said line to the east shore of Flaming Gorge Reservoir.

Area 32. Pine Mountain. Beginning where Wyoming Highway 430 crosses the Wyoming-Colorado state line; westerly along said line to the Wyoming-Utah state line; westerly along said line to U.S. Highway 191; northerly along said highway to the Ramsey Ranch Road (Sweetwater County Road 34); easterly along said road to the Clay Basin Pipeline Road (Sweetwater County Road 71); northeasterly along said road to the Aspen Mountain Road (Sweetwater County Road 27); northerly along said road to the Mud Springs Road (Sweetwater County Road 32); northeasterly along said road to Wyoming Highway 430; southerly along said highway to the Wyoming-Colorado state line.

Area 33. Middle Fork. Beginning at the Kaycee interchange on Interstate Highway 25; southeasterly along said highway to the Midwest interchange and the Smoky Gap Road (Natrona County Road 115); westerly along said road to the Dead Horse Road (Natrona County Road 114); southwestwesterly along said road to the Wild Horse Trail Road (Natrona County Road 113); westerly along said road to the 33 Mile Road (Natrona County Road 110); northwesterly along said road to the Hazelton Road (Washakie County Road 81); northerly along said road to the Barnum Mountain Road; easterly along said road to the Barnum Road (Johnson County Road 78) at the town of Barnum; easterly along said road to Wyoming Highway 190; northeasterly along said road to Wyoming Highway 191; easterly along said highway to Interstate Highway 25.

Area 34. Upper Powder River. Beginning at the junction of the Trabing Road (Johnson County Road 13) and Interstate Highway 25; southerly along said highway to Wyoming Highway 191; westerly along said highway to Wyoming Highway 190; westerly along said highway to the town of Barnum and the Barnum Mountain Road; westerly along said road to the Hazelton Road (Washakie County Road 81-Johnson County Road 3); northerly along said road to the Gold Mine Road (U.S.F.S. Road 452); northerly along said road to the Canyon Creek Road (U.S.F.S. Road 25); northerly along said road to U.S. Highway 16; easterly along said highway to the Crazy Woman Canyon Road (Johnson County Road 14); easterly along said road to Wyoming Highway 196; northerly along said highway to the Trabing Road (Johnson County Road 13); easterly along said road to Interstate Highway 25.

Area 35. Hunter Mesa. Beginning where U.S. Highway 87 business loop crosses French Creek; southerly along said highway to Wyoming Highway 196; southerly along said highway to the Crazy Woman Canyon Road (Johnson County Road 14); westerly along said road to U.S. Highway 16; westerly along said highway to the divide along the Big Horn Mountain range at Powder River Pass; northwesterly along said divide to North Clear Creek; easterly down said creek to the North Fork Ditch; easterly down said ditch to French Creek; easterly down said creek to the U.S. Highway 87 business loop.

Area 36. Rock Creek. Beginning where Interstate Highway 90 crosses Piney Creek; southeasterly along said highway to Interstate Highway 25; southerly along said highway to French Creek east of the town of Buffalo; westerly up said creek to the North Fork Ditch; westerly up said ditch to the North Fork of Clear Creek; westerly up said creek to the divide along the Big Horn Mountain range; northerly along said divide to South Piney Creek; northeasterly down said creek to Piney Creek; easterly down said creek to Interstate Highway 90.

Area 37. Goose. Beginning at the junction of U.S. Highway 14 and Interstate Highway 90 east of the town of Ranchester; southerly along said highway to Piney Creek; westerly up said creek to South Piney Creek; southwestwesterly up said creek to the divide along the Big Horn Mountain range; northwesterly along said divide to the Woodchuck Pass Road (U.S.F.S. Road 226); northerly along said road to the Goose (Red Grade) Road (U.S.F.S. Road 26); northwesterly along said road to the Black Mountain Road (U.S.F.S. Road 16); northeasterly along said road to U.S. Highway 14; easterly along said road to Interstate Highway 90.

Area 38. Tongue. Beginning where Interstate Highway 90 crosses the Wyoming-Montana state line; southeasterly along said highway to U.S. Highway 14; westerly along said highway to the Black Mountain Road (U.S.F.S. Road 16); southerly along said road to the Goose (Red Grade) Road (U.S.F.S. Road 26); southerly along said road to the Woodchuck Pass Road (U.S.F.S. Road 226); southerly along said road to Woodchuck Pass and the divide along the Big Horn Mountain range; northwesterly along said divide to U.S. Highway 14 at Granite Pass; northerly along said highway to the Hunt Mountain Road (U.S.F.S. Road 10); northwesterly along said road to U.S. Highway 14A; westerly along said highway to the Devils Canyon Road (U.S.F.S. Road 14); northerly along said road to the Sheep Mountain Road (U.S.F.S. Road 11); northerly along said road to the Wyoming-Montana state line; easterly along said line to Interstate Highway 90.

Area 39. Deer Creek. Beginning where U.S. Highway 14A crosses the Big Horn River; northerly down said river to the Wyoming-Montana state line; easterly along said line to the Sheep Mountain Road (U.S.F.S. Road 11); southerly along said road to the Devils Canyon Road (U.S.F.S. Road 14); southerly along said road to U.S. Highway 14A; westerly along said highway to the Big Horn River.

Area 40. Horse Creek. Beginning on the Big Horn River in the town of Greybull; northerly down said river to U.S. Highway 14A; easterly along said highway to the Hunt Mountain Road (U.S.F.S. Road 10); southeasterly along said road to U.S. Highway 14 at Granite Pass; southwestwesterly along said highway to the Big Horn River at the town of Greybull.

Area 41. Medicine Lodge. Beginning where U.S. Highway 14 crosses the Bighorn River in the town of Greybull; easterly along said highway to Granite Pass and the divide along the Bighorn Mountain range; southeasterly along said divide to the divide between Medicine Lodge Creek and Paint Rock Creek; southwestwesterly along said divide to the Cold Springs Road (U.S.F.S. Road 344) at the Upper Medicine Lodge Lake; southwestwesterly along said road to the Alkali Road (U.S.F.S. Road 338-B.L.M. Road 1111); southerly along said road to Wyoming Highway 31; westerly along said highway to the Bighorn River at the town of Manderson; northerly down said river to U.S. Highway 14 in the town of Greybull.

Area 45. Paint Rock Creek. Beginning where U.S. Highway 16 crosses the Big Horn River in the town of Worland; northerly down said river to Wyoming Highway 31 at the town of Manderson; easterly along said highway to the Cold Springs Road (B.L.M. /U.S.F.S. Road 344); northeasterly along said road to the divide between Medicine Lodge Creek and Paint Rock Creek at Upper Medicine Lodge Lake; easterly along said divide to the divide along the Big Horn Mountain range; southeasterly along said divide to U.S. Highway 16 at Powder River Pass; westerly along said highway to the Canyon Creek Road (U.S.F.S. Road 25); southerly along said road to the Gold Mine Road (U.S.F.S. Road 452); southerly along said road to the Bighorn National Forest boundary; westerly along said boundary to U.S. Highway 16; westerly along said highway to the Bighorn River in the town of Worland.

Area 47. Copper Mountain. Beginning where the Big Horn River intersects Wyoming Highway 172 (Black Mountain Road); easterly along said highway to the Kirby Creek Road (Hot Springs County Road 7); southerly along said road to the Bridger Creek Road (Fremont County Road 259); southerly along said road to the Badwater Road (Fremont County Road 117); southeasterly along said road to the Lysite-Moneta Road (Fremont County Road 176); southerly along said road to U.S. Highway 20-26; westerly along said highway to the town of Shoshoni; northerly along U.S. Highway 20 to the Wind River Reservation boundary; north and west along said boundary to the Big Horn River; northerly down said river to Wyoming Highway 172.

Area 48. Upper Nowood. Beginning at the town of Moneta and U.S. Highway 20-26; northerly along the Lysite-Moneta Road (Fremont County Road 176) to the Badwater Road (Fremont County Road 117) at the town of Lysite; westerly along said road to the Bridger Creek Road (Fremont County Road 259); northerly along the Bridger Creek Road to the Kirby Creek Road (Hot Springs County Road 7); northerly along said road to Wyoming Highway 172 (Black Mountain Road); easterly along said road to the Murphy Dome-Mud Creek Road (B.L.M. Road 1409); northeasterly along said road to the Nowater Stock Drive Road (B.L.M. Road 1404); easterly along said road to the Upper Nowood Road; northeasterly along said road to Deep Creek; southerly up said creek to Lost Creek; southerly up said creek to the Cherry Creek Hill Stock Drive Road; northeasterly along said road to the Hazelton Road (Washakie County Road 6215); southwesterly along said road to Natrona County Road 109; southwesterly along said road to the North Fork of Buffalo Creek; southwesterly along said creek to the divide between the Middle Fork and North Fork of Buffalo Creek; westerly along said divide to the divide between Badwater Creek, Deep Creek and Buffalo Creek; southwesterly along said divide to Badwater Creek; southwesterly along said creek to Natrona County Road 101; southwesterly along said road to Natrona County Road 102; southerly along said road to Natrona County Road 103; southeasterly along said road to Natrona County Road 104; southerly along said road to Waltman and U.S. Highway 20-26; westerly along said highway to the town of Moneta.

Area 49. Otter Creek. Beginning at the junction of U.S. Highway 16 and the Bighorn National Forest Boundary approximately nine (9) miles east of the town of Ten Sleep; easterly along said boundary to the Gold Mine Road (U.S.F.S. Road 452); southerly along said road to the Hazelton Road (Big Horn Divide Road-Johnson County Road 3); southerly along said road to the Cherry Creek Hill Stock Drive Road; southwesterly down said road to Lost Creek; northwesterly down said creek to Deep Creek; northwesterly down said creek to the Upper

Nowood Road; southwesterly along said road to the Nowater Stock Drive (B.L.M. Road 1404); westerly along said road to the Murphy Dome-Mud Creek Road (B.L.M. Road 1409); southerly along said road to Wyoming Highway 172 (Black Mountain Road); westerly along said highway to the Big Horn River; northerly along said river to U.S. Highway 16; easterly along said highway to the Bighorn National Forest boundary.

Area 51. Sunlight-Crandall. Beginning at Wyoming Highway 212 where it crosses the Wyoming-Montana state line east of Twin Lakes; southwesterly along said highway to Morrison Jeep Trail (U.S.F.S. Road 120); southeasterly along said road to the Clark's Fork River; all of the south drainage of the Clark's Fork River north of and including the Sunlight Creek drainage, but excluding the Elk Creek drainage; northerly up the Yellowstone National Park border to the Wyoming-Montana state line; easterly along said line to Wyoming Highway 212 line east of Twin Lakes.

Area 53. Trout Peak. All of the drainages of Elk Creek, Dead Indian Creek, Jim Creek, Trout Creek and Rattlesnake Creek.

Area 54. Bald Ridge. Beginning where Wyoming Highway 212 crosses the Wyoming-Montana state line on the Beartooth Plateau; southwesterly along said highway to the Morrison Jeep Trail (U.S.F.S. Road 120); southeasterly along said road to the Clark's Fork River; westerly along said river to the divide between Dead Indian Creek and Dead Indian Gulch; southerly along said divide to the divide between Dead Indian Creek and Paint Creek; southerly along said divide to the divide between Rattlesnake Creek and Pat O'Hara Creek; southerly and easterly along said divide to the divide between Rattlesnake Creek and Trail Creek; southeasterly along said divide to Wyoming Highway 14-16-20; easterly along said highway to the Bighorn River; northerly along said river to the Wyoming-Montana state line; westerly along said line to Wyoming Highway 212 on the Beartooth Plateau.

Fork of the Shoshone River below and including the drainage of Sweetwater Creek and above the drainage of Jim Creek; all of the south drainage of the North Fork of the Shoshone River below and including the drainage of Elk Fork Creek; all of the north and west drainage of the South Fork of the Shoshone River below and including the drainage of Ishawooa Creek.

Area 58. Sage Creek. Beginning where Wyoming Highway 120 leaves the town of Cody; southerly along said highway to Meeteetse Rim; westerly along said rim to the divide between the Greybull River and the South Fork of the Shoshone River; westerly along said divide to the west fork of Belknap Creek; northwesterly down said creek to the South Fork of the Shoshone River; northeasterly down said river to the town of Cody.

Area 59. Boulder Basin. All of the south and east drainage of the South Fork of the Shoshone River, west of the west fork and mainstream of Belknap Creek; down to the South Fork of the Shoshone River; all of the north and west drainage of the South Fork of the Shoshone River, above the drainage of Ishawooa Creek.

Area 60. Thorofare. All of the drainage of the Yellowstone River upstream from Yellowstone Lake outside of Yellowstone National Park.

Area 61. North Greybull River. All of the north and west drainage of the Greybull River west of Wyoming Highway 120.

Area 62. South Greybull River. All of the south and east drainage of the Greybull River located west of the mouth of the Wood River; all of the north and west drainage of the Wood River.

Area 63. Wood River Gooseberry Creek. All of the south and east drainage of the Wood River; all of the south and east drainage of the Greybull River located east of the mouth of the Wood River; all of the drainage of Gooseberry Creek located west of Wyoming Highway 120.

Area 64. Owl Creek. Beginning where the divide between Gooseberry Creek and Grass Creek crosses Wyoming Highway 120; southeasterly along said highway to the Big Horn River; southerly up said river to the Wind River Reservation boundary; westerly, then northerly, then westerly along said boundary to the divide between Owl Creek and the South Fork of the Wood River; northeasterly along said divide to the divide between Cottonwood Creek and Gooseberry Creek; northeasterly along said divide to the divide between Gooseberry Creek and Grass Creek; easterly along said divide to Wyoming Highway 120; in addition, all non-Indian fee title lands in that

HUNTING ETHICS

Know your target and what lies beyond

Area 55. Grinnell. All of the north and west drainage of the North Fork of the Shoshone River down to but excluding the drainage of Sweetwater Creek; all of the south drainage of the North Fork of the Shoshone River down to but excluding the drainage of Elk Fork Creek.

Area 56. Wapiti Ridge. All of the drainage of the North



Hunting Adventure

WYOMING
SUPER TAG
AND SUPER TAG TRIFECTA

WYOMING'S SUPER TAG

RAFFLE OFFERS 10 SPECIES

AND 11 CHANCES TO WIN

wgfd.wyo.gov/Hunting/Super-Tag
Super Tag tickets: \$10 | Super Tag Trifecta tickets: \$30

Bulldog winners need purchase any applicable licenses and/or stamps before hunting. Odds provided by the Wyoming Legislature.

portion of Hot Springs County within the exterior boundaries of the Wind River Reservation.

Area 66. Basin. All of the area west of the Big Horn River; south of U.S. Highway 14-16-20 and U.S. Highway 14, east of Wyoming Highway 120 and north of Broadway Street in the town of Thermopolis.

Area 67. Wiggins Fork. All of the drainage of the Wind River that lies north of U.S. Highway 287 and west of the Wind River Reservation and those areas of the Spence and Moriarity Wildlife Management Area east of the East Fork of the Wind River.

Area 68. Warm Springs. Beginning where U.S. Highway 287 crosses Jakey's Fork Creek; southwesterly up said creek to the Continental Divide; northwesterly along said divide to U.S. Highway 287 at Togwotee Pass; southeasterly along said highway to Jakey's Fork Creek.

Area 69. Whiskey Mountain. Beginning where U.S. Highway 287 crosses the west boundary of the Wind River Reservation; southerly along said boundary to the Continental Divide; northwesterly along said divide to Jakey's Fork Creek; northeasterly down said creek to U.S. Highway 287; southeasterly along said highway to the Wind River Reservation boundary.

Area 70. Buffalo Fork. Beginning where U.S. Highway 26 287 crosses the western bank of the Buffalo Fork River at the private land boundary at the Pinto Ranch; southerly, westerly and northerly along said boundary to the Grand Teton National Park-Bridger Teton National Forest boundary; northerly along said boundary to Pacific Creek Road (U.S.F.S. Road 30090); northeasterly up said road to Pacific Creek Trail (U.S.F.S. Trail 036) at the Pacific Creek Trailhead; northerly up said trail to the Gravel Creek Trail (U.S.F.S. Trail 042); northerly along said trail to the south boundary of Yellowstone National Park at Fox Park; easterly along said boundary to the Continental Divide; southerly and easterly along said divide to U.S. Highway 26 287 at Togwotee Pass; westerly along said highway to the easternmost boundary of Grand Teton National Park; northerly and westerly along said boundary to U.S. Highway 26-287 at the western bank of the Buffalo Fork River.

Area 71. Pacific Creek. Beginning where Pacific Creek Road (U.S.F.S. Road 30090) crosses the Grand Teton National Park boundary; northerly and westerly along said boundary to the Targhee National Forest boundary; northerly along said boundary to the southern boundary of Yellowstone National Park; easterly along said boundary to the Gravel Creek Trail (U.S.F.S. Trail 042) at Fox Park; southerly along said trail to Pacific Creek Trail (U.S.F.S. Trail 036); southwesterly down said trail to Pacific Creek Road (U.S.F.S. Road 30090) at the Pacific Creek Trailhead; southwesterly down said road to the Grand Teton National Park boundary.

Area 72. Berry Creek. All of the drainages of Berry Creek, Owl Creek and Webb Canyon Creek and that area north of Berry Creek to the Grand Teton National Park boundary.

Area 73. Targhee Alta. Beginning where Wyoming Highway 22 crosses the Wyoming-Idaho state line; northerly along said line to the southern boundary of Yellowstone National Park; easterly along said boundary to the Caribou-Targhee National Forest boundary; southerly along said boundary to Teton Pass and Wyoming Highway 22; westerly along said highway to the Wyoming-Idaho state line.

Area 75. Snake River. Beginning at the southern boundary of Grand Teton National Park at the Gros Ventre River and U.S. Highway 191; northerly along said highway to Ditch

Creek; westerly along said creek to the Snake River proper; northerly along the easternmost bank of the main channel of the Snake River to the northernmost channel of Spread Creek; southeasterly along said creek to U.S. Highway 191; southwesterly along said highway to U.S.F.S. Road 30310 at the Cunningham Cabin; southerly along said road to the Grand Teton National Park boundary; southerly along said boundary to the southernmost intersection with the Shadow Mountain-Kelly Road (U.S.F.S. Road 30340); southwesterly along said road to the junction of the Teton Science School Road (U.S.F.S. Road 30350); northeasterly along said road one and one-quarter (1-1/4) miles to a marked boundary; easterly one (1) mile to the Grand Teton National Park boundary; southerly along the Grand Teton National Park boundary to the Gros Ventre-Kelly Road (U.S.F.S. Road 30400); southwesterly along said road to a posted boundary approximately one-half (1/2) mile west of the Gros Ventre Campground; southerly along said boundary to the southern boundary of Grand Teton National Park and the Gros Ventre River; westerly along said boundary to U.S. Highway 191.

Area 77. National Elk Refuge. Beginning where U.S. Highway 191 crosses the Gros Ventre River at the northwest corner of the National Elk Refuge boundary; easterly up said boundary to the Bridger Teton National Forest and National Elk Refuge boundary; southerly along said boundary to the town of Jackson and the National Elk Refuge boundary; westerly along said boundary to U.S. Highway 191; northerly along said highway to the Gros Ventre River at the northwest corner of the National Elk Refuge.

Area 78. Wilson. Beginning where the Caribou-Targhee National Forest boundary crosses Wyoming Highway 22 at Teton Pass; northerly along said boundary to the Grand Teton National Park boundary; northerly and southerly along said boundary to U.S. Highway 191; southerly along said highway to its junction with Wyoming Highway 22; westerly along said highway to Teton Pass.

Area 79. Teton Park. Beginning where U.S. Highway 26-287 crosses the western bank of the Buffalo Fork River at the private land boundary of the Pinto Ranch; southerly, westerly and northerly along said boundary to the Grand Teton National Park-Bridger Teton National Forest boundary; northerly and westerly along said boundary to U.S. Highway 191; southerly along said highway to U.S.F.S. Road 30310 near Cunningham Cabin; southerly down said road to the Grand Teton National Park boundary; easterly, northerly and westerly along said boundary to U.S. Highway 26-287 at the western bank of the Buffalo Fork River.

Area 80. Sheep Creek. Beginning where the National Elk Refuge boundary crosses the divide between the Gros Ventre River and Flat Creek east of Kelly; southeasterly along said divide to the divide between Flat Creek and Granite Creek at Pyramid Peak; southwesterly along said divide to the divide between Cache Creek and Flat Creek at Cache Peak; northwesterly along said divide to U.S.F.S. Trail 018; southwesterly along said trail to Cache Creek; northwesterly along said creek to the Bridger-Teton National Forest boundary; northerly along said boundary to the National Elk Refuge boundary; northeasterly along said boundary to the divide between the Gros Ventre River and Flat Creek east of Kelly.

Area 81. Spread Creek. Beginning where the Grand Teton National Park boundary crosses the Gros Ventre River east of the town of Kelly; northerly along said boundary to U.S. Highway 26 287; easterly along said highway to Togwotee Pass and the Continental Divide; southerly along said divide to the Moccasin Basin Road (U.S.F.S. Road 30750); southerly down said road to the North Fork of Fish Creek at Calf Creek; southerly down said creek to Fish Creek; south-

easterly down said creek to the Gros Ventre River; westerly down said river to the Grand Teton National Park boundary.

Area 82. Crystal Peak. Beginning where the Gros Ventre River crosses the National Elk Refuge boundary near the town of Kelly; easterly up said river to Kinky Creek; easterly up said creek to the Darwin Ranch Road (U.S.F.S. Road 620); easterly along said road to the divide between the Green River and Gros Ventre River; southwesterly along said divide to the divide between the Gros Ventre River and Hoback River at Hodges Peak; northwesterly along said divide to the divide between Granite Creek and Flat Creek at Pyramid Creek; northwesterly and northerly along the divide between Flat Creek and the Gros Ventre River to the National Elk Refuge boundary; northerly along said boundary to the Gros Ventre River.

Area 83. Fish Creek. Beginning where Kinky Creek enters the Gros Ventre River; northerly down said river to Fish Creek; northeasterly up said creek to the North Fork of Fish Creek; northerly up said creek to the Moccasin Basin Road (U.S.F.S. Road 30750) at Calf Creek; northerly up said road to the Continental Divide; southerly along said divide to the Union Pass Road (U.S.F.S. Road 600); southwesterly along said road to the Darwin Ranch Road (U.S.F.S. Road 620); westerly along said road to Kinky Creek; westerly down said creek to the Gros Ventre River.

Area 84. Lower Hoback. Beginning where U.S. Highway 191 crosses Flat Creek at the north edge of the town of Jackson; due east to the National Elk Refuge boundary; easterly along said boundary to the Bridger Teton National Forest boundary; southerly along said boundary to Cache Creek; southeasterly up said creek to U.S.F.S. Trail 018; northeasterly along said trail to the divide between Flat Creek and Cache Creek at Cache Peak; easterly along the divide between Flat Creek and Granite Creek to Pyramid Peak; southerly along the divide between the Gros Ventre River and the Hoback River to Steamboat Peak; southerly and westerly along the divide between Shoal Creek and Dell Creek to the Riling Draw Road; southerly along said road to the Dell Creek Road; westerly along said road to the Hoback River; westerly down said river to Cliff Creek; southerly up Cliff Creek to the divide between the Greys River and the Hoback River; northwesterly along said divide to the divide between the Greys River and Willow Creek; northerly along said divide to the divide between the Bailey Creek and Willow Creek (Greyback Ridge); northerly along said divide to Dry Wash Draw; westerly down said draw to Bailey Creek; northwesterly down said creek to the Snake River; northerly up said river to Wyoming Highway 22; easterly along said highway to U.S. Highway 191; easterly along said highway to Flat Creek at the north edge of the town of Jackson.

Area 85. Fall Creek. Beginning where Wyoming Highway 22 crosses the Snake River; southerly and westerly down the Snake River to the Wyoming-Idaho state line; northerly along said line to Wyoming Highway 22; easterly along said highway to the Snake River.

Area 86. Monument Ridge. Beginning at the head of Cliff Creek; northerly down said creek to the Hoback River; southerly up said river to the South Fork of the Hoback River; due east to the Hoback Rim and the divide between the Hoback River and the Green River; southwesterly along said divide to the divide between the Greys River and the Hoback River; northerly along said divide to the head of Cliff Creek.

Area 87. Raspberry Ridge. Beginning where U.S. Highway 191 crosses the divide between the Green River and the Hoback River on the Hoback Rim; southwesterly along said divide to a point east of the confluence of the South Fork of

the Hoback River and the Hoback River; due west to the Hoback River; northerly down said river to the Dell Creek Road; easterly along said road to the Riling Draw Road; northerly along said road to the divide between Shoal Creek and Dell Creek; northeasterly along said divide to the divide between the Gros Ventre River and the Hoback River at Steamboat Peak; southeasterly along said divide to the divide between the Green River and the Hoback River at Hodges Peak; southerly along said divide to U.S. Highway 191.

Area 88. Greys Feedground. Beginning at the Wyoming-Idaho state line on the Snake River; easterly up said river to the Greys River; easterly up said river to the confluence of the Greys River and Squaw Creek; southwesterly from said confluence to the ridge between the Squaw Creek drainage and the Greys River; southerly up said ridge to the divide between the Greys River and the Salt River; southerly along said divide to the Stewart Sheep Trail; westerly along said trail to the Stewart Creek Road; westerly and southerly along said road to U.S. Highway 89; northerly along said highway to the McCoy Creek Road; westerly and northerly along said road to the Wyoming-Idaho state line; north along said line to the Snake River.

Area 89. Lower Greys River. Beginning at the confluence of Greys River and the Snake River near Alpine; easterly up the Snake River to Bailey Creek; southeasterly up said creek to Dry Wash Draw; easterly up said draw to the divide between Bailey Creek and Willow Creek (Greyback Ridge); southerly along said divide to the divide between Willow Creek and the Greys River; southerly along said divide to the divide between the Greys River and the Hoback River; southerly and easterly along said divide between the Greys River and the Green River; southerly along said divide to the head of Blind Bull Creek; westerly down said creek to Greys River; southerly up said river to Meadow Creek; westerly up said creek to the divide between the Greys River and the Salt River; northerly along said divide to the ridge between the Squaw Creek drainage and the Greys River; northeasterly along said ridge to the confluence of Squaw Creek and the Greys River; westerly down said river to the Snake River.

Area 90. Upper Greys River. Beginning at the point where Blind Bull Creek runs into the Greys River; easterly up said creek to the divide between the Greys River and the Green River; southerly and westerly along said divide to the divide between the Greys River and the Smith Fork Creek; northerly along said divide to the divide between the Greys River and Salt River; northerly along said divide to the head of Meadow Creek; easterly down said creek to Greys River; northerly down said river to Blind Bull Creek.

Area 91. Salt River. Beginning at the point where the McCoy Creek Road crosses the Wyoming-Idaho state line; easterly and southerly along said road to U.S. Highway 89; southerly along said highway to the Stewart Creek Road; northerly and easterly along said road to the Stewart Drive-way Trail; easterly along said trail to the divide between the Salt River and the Greys River; southerly along said divide to the divide between the Bear River and the Salt River; westerly along said divide to the Wyoming-Idaho state line; north along said line to the McCoy Creek Road.

Area 92. Piney Horse Creek. Beginning where the East Green River Road (Sublette County Road 23 110) intersects Wyoming Highway 351; westerly along said highway to the Green River; northerly up said river to Cottonwood Creek; westerly up said creek to the South Cottonwood Creek; westerly up said creek to the South Fork of the South Fork of Cottonwood Creek; westerly up said creek to the divide between the Greys River and the Green River; northerly along said divide to the divide between the Green River and the Hoback

River; northwesterly along said divide (Hoback Rim) to U.S. Highway 191; southerly along said highway to the East Green River Road (Sublette County Road 23-110) at Cora Junction; southerly along said road to Wyoming Highway 351.

Area 93. Waterdog Lakes. Beginning where U.S. Highway 191 intersects with Wyoming Highway 352; northwesterly along U.S. Highway 191 to the divide between the Hoback River and the Green River (Hoback Rim); northerly along said divide to the divide between the Green River and the Gros Ventre River at Hodges Peak; northeasterly along said divide to the Darwin Ranch Road (U.S.F.S. Road 620); easterly along said road to the Union Pass Road (U.S.F.S. Road 600); southerly and easterly along said road to Wyoming Highway 352; southerly along said highway to U.S. Highway 191.

Area 94. South Piney. Beginning where LaBarge Creek enters the Green River; westerly up said river to the divide between the Green River and the Greys River; northerly along said divide to the head of the South Fork of South Cottonwood Creek; easterly down said creek to South Cottonwood Creek; easterly down said creek to Cottonwood Creek; easterly down said creek to the Green River; southerly down said river to LaBarge Creek.

Area 95. Green River. Beginning where Wyoming Highway 352 meets the Union Pass Road (U.S.F.S. Road 600); northerly and easterly along said road to the Continental Divide; southerly along said divide to Mt. Helen; westerly to Summit Lake and the divide between the Green River and Pine Creek; northwesterly along said divide to the divide between the Green River and the New Fork River; northerly along said divide to the head of Jim Creek; westerly down said creek to Wyoming Highway 352; northerly up said highway to the Union Pass Road (U.S.F.S. Road 600).

Area 96. New Fork. Beginning where U.S. Highway 191 crosses Pine Creek in the town of Pinedale; westerly along said highway to Wyoming Highway 352; northerly up said highway to Jim Creek; easterly up said creek to the divide between the New Fork River and the Green River; southerly along said divide to the divide between the Green River and Pine Creek; southeasterly along said divide to Summit Lake and Pine Creek; southerly down said creek to U.S. Highway 191.

Area 97. Pinedale. Beginning where Wyoming Highway 351 intersects the East Green River Road (Sublette County Road 23-110); northerly along said road to Cora Junction and U.S. Highway 191; easterly along said highway to Pine Creek; northerly up said creek to Summit Lake; easterly to Mt. Helen and the Continental Divide; southerly along said divide to the Middle Fork of Boulder Creek; westerly down said creek to Boulder Creek; westerly down said creek to the New Fork River; southerly down said river to Wyoming Highway 351; westerly along said highway to the East Green River Road (Sublette County Road 23 110).

Area 98. Boulder. Beginning where U.S. Highway 28 crosses the Green River; northerly up said river to Wyoming Highway 351; easterly along said highway to the New Fork River; northerly up said river to Boulder Creek; easterly up said creek to the Middle Fork of Boulder Creek; easterly up said creek to the Continental Divide; southerly along said divide to the Big Sandy River; southerly down said river to the Big Sandy Reservoir Road (Sweetwater County Road 28); westerly along said road to U.S. Highway 191; southerly along said highway to U.S. Highway 28; southwesterly along said highway to the Green River.

Area 99. Big Sandy. Beginning at the junction of Wyoming Highway 28 and U.S. Highway 191; northerly along said highway to the Big Sandy Reservoir Road (Sweetwater

County Road 28); easterly along said road to the Big Sandy River at the dam; northerly up said river to the Continental Divide; southeasterly along said divide to Mt. Nystrom; easterly from Mt. Nystrom to Sweetwater Gap and the headwaters of the Sweetwater River; southerly down said river to Wyoming Highway 28; southwesterly along said highway to U.S. Highway 191.

Area 100. Steamboat. Beginning at the junction of Interstate Highway 80 and Wyoming Highway 372; northwesterly along Wyoming Highway 372 to U.S. Highway 28; northeasterly along said highway to the Sweetwater River; easterly down said river to the Three Forks-Atlantic City Road (B.L.M. Road 2317) at Phelps-Dodge Bridge; southeasterly along said road to the Red Creek Road (B.L.M. Road 3219); southerly along said road to the Rocky Crossing Road (B.L.M. Road 3214); easterly along said road to the Osborne Road (B.L.M. Road 3212); easterly along said road to the Wamsutter-Crooks Gap Road (Sweetwater County Road 23); southerly along said road to Interstate Highway 80; westerly along said highway to Wyoming Highway 372.

Area 102. West Green River. Beginning at the junction of Interstate Highway 80 and Wyoming Highway 372; westerly along Interstate Highway 80 to U.S. Highway 30; northwesterly along said highway to the Ham's Fork River; northerly up said river to Commissary Ridge; northerly along said ridge to the head of LaBarge Creek; southeasterly down said creek to the Green River; southerly down said river to U.S. Highway 28; southwesterly along said highway to Wyoming Highway 372; southerly along said highway to Interstate Highway 80.

Area 103. Raymond Mountain. Beginning where the Bear River crosses the Wyoming-Idaho state line; northerly along said line to the divide between the Salt River and Bear River; easterly along said divide to the divide between the Salt River and Smiths Fork; northeasterly along said divide to the head of Smiths Fork Creek; southerly down said creek to the Bear River at the town of Cokeville; northwesterly down said river to the Wyoming-Idaho state line.

Area 104. Lincoln. Beginning where U.S. Highway 30 crosses the Ham's Fork River; westerly along said highway to Sage Junction and Wyoming Highway 89; southwesterly along said highway to the Wyoming-Utah state line; northerly along said line to the Wyoming-Idaho state line; northerly along said line to the Bear River; southeasterly up said river to the town of Cokeville and Smith's Fork Creek; northerly up said creek to the divide between Smith's Fork and Greys River; southeasterly along said divide to Commissary Ridge; southerly along said ridge to the head of Ham's Fork River; southerly down said river to U.S. Highway 30.

Area 105. Carter Lease. Beginning where Interstate Highway 80 crosses the Wyoming-Utah state line; northerly along said line to Wyoming Highway 89 west of Sage Junction; easterly along said highway to U.S. Highway 30; easterly then southerly along said highway to Interstate Highway 80; westerly along said highway to the Wyoming-Utah state line.

Area 106. Uinta. Beginning where Interstate Highway 80 crosses the Wyoming-Utah state line; easterly along said highway to Wyoming Highway 414; southerly along said highway to Wyoming Highway 410 at the town of Mountain View; southerly along said highway to the Stateline Dam Road (U.S.F.S. Road 072, Uinta County Road 283); southerly along said road to the Wyoming-Utah state line; west then north along said line to Interstate Highway 80.

Area 107. Hickey Mountain. Beginning where the Flaming Gorge Reservoir crosses the Wyoming-Utah state

line; west along said line to the Stateline Dam Road (U.S.F.S. Road 072, Uinta County Road 283); northerly along said road to Wyoming Highway 410; northerly along said highway to Wyoming Highway 414 at the town of Mountain View; northerly along said highway to Interstate Highway 80; easterly along said highway to the Green River; southerly down said river to Flaming Gorge Reservoir; southerly along the east shore of said reservoir to the Wyoming-Utah state line.

Area 108. South Rawlins. Beginning where Wyoming Highway 71 crosses Interstate Highway 80 at the city of Rawlins; southerly along said highway to the Sage Creek Road (Carbon County Road 401); southerly along said road to the McCarty Canyon Road (Carbon County Road 503); southwesterly along said road to the Miller Hill Road (B.L.M. Road 3328); northwesterly along said road to the Muddy Creek Road (B.L.M. Road 3306); westerly along said road to Muddy Creek; westerly down said creek to Wyoming Highway 789; northerly along said highway to Interstate Highway 80; easterly along said highway to Wyoming Highway 71.

Area 110. Upper Platte River. Beginning where Wyoming Highway 130 crosses the Laramie River North Platte River Divide; southerly along said divide to Douglas Creek; southerly down said creek to U.S.F.S. Road 543 at Keystone; southerly along said road to U.S.F.S. Road 512; southeasterly along said road to Wyoming Highway 230; southwesterly along said highway to the Wyoming-Colorado state line; westerly along said line to Wyoming Highway 230; northwesterly along said highway to Wyoming Highway 130; easterly along said highway to the divide between the Laramie River and the North Platte River.

Area 111. Seminoe. Beginning at the junction of U.S. Highway 287 and Interstate Highway 80 at the city of Rawlins; northerly along said highway to the South Ferris Road (Carbon County Road 100); easterly along said road to the Buzzard Road (Carbon County Road 497 Natrona County Road 410); northerly along said road to Wyoming Highway 220; northeasterly along said highway to the Kortess Road (Natrona County Road 407); southerly along said road to the North Platte River; southerly up said river to Interstate Highway 80; westerly along said Interstate to U.S. Highway 287.

Area 113. Rochelle Hills. Beginning at the junction of Wyoming Highway 59 and Wyoming Highway 450; easterly along Wyoming Highway 450 to the Lynch Road (Weston County Road 7A); southerly along said road to the Weston-Converse County line and the Clareton Road (Converse County Road 39); southerly along said road to the Dull Center Road (Converse County Road 38); easterly along said road to the Converse-Niobrara County line and the North Lance Creek Road (Niobrara County Road 14); easterly and southerly along said road to the Slagle Road (Niobrara County Road 4); southerly along said road to the Cow Creek Road (Niobrara County Road 3); westerly along said road to the Converse-Niobrara County line and the Cow Creek Road (Converse County Road 45); southerly along said road to the Converse-Niobrara County line and the K-Field Road (Niobrara County Road 50); southerly along said road to the Converse-Niobrara County line and the Walker Creek Road (Converse County Road 43); westerly along said road to Dry Creek; westerly up said creek to the Iberlin Ranch Road; northerly along said road to the Thunder Basin National Grassland boundary and U.S.F.S. Road 958C; northwesterly along said road to the East Bill Road (U.S.F.S. Road 958); westerly along said road to the Dull Center Road (Converse County Road 38); westerly along said road to Wyoming Highway 59; northerly along said highway to the junction of Wyoming Highway 59 and Wyoming Highway 450.

Area 114. Kyle. Beginning in the city of Laramie at the junction of Interstate Highway 80 and U.S. Highway 30-287; westerly along Interstate Highway 80 to Wyoming Highway 72; northerly along said highway to U.S. Highway 30-287; southeasterly along said highway to Interstate Highway 80.

Area 116. North Black Hills. Beginning where the Montana-Wyoming state line crosses the Rocky Point Road (Crook County Road 145); easterly along said line to where the Montana, Wyoming, and South Dakota state lines meet; southerly along the Wyoming-South Dakota state line to Interstate Highway 90; westerly along said Interstate to Wyoming Highway 116 at the town of Sundance; southwesterly along said highway to U.S. Highway 16 at the town of Upton; northerly and westerly along said highway to Interstate Highway 90; westerly along said Interstate to the D-Road (Crook County Road 68); northerly along said road to the Rocky Point Road in Campbell County (Campbell County Road 85); northerly along said road to the Wyoming-Montana state line.

Area 117. South Black Hills. Beginning where Interstate Highway 90 crosses the Wyoming-South Dakota state line; southerly along said line to the Black Hills National Forest boundary; westerly along said boundary to the Sand Creek Road (U.S.F.S. Road 863) at the boundary marker and one-quarter (1/4) mile south of Ranch A; southerly along said road to the Moskee Road; southeasterly along said road to Moskee and the Deer Creek Road (U.S.F.S. Road 807); southeasterly along said road to the Wyoming-South Dakota state line; southerly along said line to the Dewey Road (Weston County Road 2); northwesterly along said road to U.S. Highway 85; northerly along said highway to U.S. Highway 16; northwesterly along said highway to the town of Upton and Wyoming Highway 116; northeasterly along said highway to Interstate Highway 90; easterly along said Interstate Highway to the Wyoming-South Dakota state line.

Area 118. Shamrock Hills. Beginning at the junction of U.S. Highway 287 and Interstate Highway 80 at the city of Rawlins; westerly along said Interstate to the Wamsutter Crooks Gap Road (Sweetwater County Road 23); northerly along said road to the Bairoil Road (Sweetwater County Road 22); easterly along said road to Wyoming Highway 73; easterly along said highway to U.S. Highway 287; southerly along said highway to Interstate Highway 80.

Area 120. Buffalo Creek. Beginning at the intersection of Interstate Highway 25 and the North Platte River in the city of Casper; southwestly up said river to the bridge at Poplar Street; northerly along said street to U.S. Highway 20-26; westerly along said highway to Natrona County road 104 at Waltman; northerly along said road to Natrona County Road 103; northwesterly along said road to Natrona County Road 102; northerly along said road to Natrona County Road 101; northeasterly along said road to Badwater Creek; northeasterly along said creek to the divide between Badwater Creek, Deep Creek and Buffalo Creek; northeasterly along said divide to the divide between the Middle Fork and North Fork of Buffalo Creek; easterly along said divide to the North Fork of Buffalo Creek; northeasterly along said creek to Natrona County Road 109; northeasterly along said road to Washakie County road 6215; northeasterly along said road to the 33-Mile Road (Natrona County Road 110) at Kidd Flat; southeasterly along said road to Natrona County Road 113; easterly along said road to Natrona County Road 114; northeasterly along said road to Natrona County Road 115; easterly along said road to Wyoming Highway 387; easterly along said highway to Wyoming Highway 259 in the town of Midwest; southerly along said highway to Interstate 25; southerly along said highway to the North Platte River in the city of Casper.

Area 122. Pine Ridge. Beginning at the intersection of Interstate Highway 25 and Wyoming Highway 259; northerly along Wyoming Highway 259 to U.S. Highway 387 at the town of Midwest; northeasterly along U.S. Highway 387 to the Ross Road (County Road 31 in Converse County); southeasterly along said road to Wyoming Highway 95; southwesterly along said highway to the North Platte River at the town of Glenrock; westerly up said river to Interstate Highway 25 in the city of Casper; northerly along said highway to Wyoming Highway 259.

Area 123. Black Thunder. Beginning where the Highlight Road crosses the Belle Fourche River; northeasterly down said river to the mouth of Raven Creek; southeasterly up said creek to the Raven Creek Road; southerly along said road to Wyoming Highway 116; southerly along said highway to Wyoming Highway 450; westerly along said highway to the Highlight Road; northerly along said road to the Belle Fourche River.

Area 124. Powder Rim. Beginning at the junction of Wyoming Highway 789 and the Wyoming-Colorado state line; westerly along said line to Wyoming Highway 430; northerly along said highway to Interstate Highway 80; easterly along said highway to Wyoming Highway 789; southerly along said highway to the Wyoming-Colorado state line.

Area 125. Elk Mountain. Beginning at the junction of Interstate Highway 80 and U.S. Highway 30 at the Saratoga interchange; northeasterly along U.S. Highway 30 to Wyoming Highway 72 at the Hanna interchange; southeasterly along Wyoming Highway 72 to the Pass Creek Road (Carbon County Road 404) west of the town of Elk Mountain; southerly and westerly along said road to Wyoming Highway 130; northerly along said highway to Interstate Highway 80.

Area 126. Lost Springs (non-herd unit). All of Converse, Weston and Niobrara counties, excluding lands within other described and numbered elk hunt areas.

Area 127. Crowheart Butte. All non-Indian owned fee title lands within the exterior boundaries of the Wind River Reservation, and all lands within the Bureau of Reclamation's Riverton and Boysen Unit boundaries, and those lands within Boysen State Park south of Cottonwood Creek, west of Boysen Reservoir, and south of U.S. Highway 20-26; excluding those areas of the Spence and Moriarity Wildlife Management Area that lie east of the East Fork of the Wind River, and excluding those lands within Hot Springs County.

Area 128. Muskrat. Beginning where U.S. Highway 20-26 crosses the east boundary of the Wind River Reservation; easterly along said highway to the town of Waltman and the Gas Hills Road (Natrona County Road 212); southwesterly along said road to the Dry Creek Road (Natrona County Road 321); southeasterly along said road to Wyoming Highway 220; southwesterly along said highway to U.S. Highway 287; westerly along said highway to Wyoming Highway 135; northerly along said highway to the south boundary of the Wind River Reservation; easterly and northerly along said boundary to U.S. Highway 20-26.

Area 129. Non-Herd Unit. All of Campbell, Crook, Johnson, Natrona, and Sheridan counties, excluding lands within other described and numbered elk hunt areas.

Area 130. Bolten Rim. Beginning where Wyoming Highway 71 crosses Interstate Highway 80 at the city of Rawlins; easterly along said Interstate to the North Platte River; southerly up said river to Sage Creek; southwesterly up said creek to the Sage Creek Road (Carbon County Road 401); northerly along said road to Wyoming Highway 71; northerly along said highway to Interstate Highway 80.

BE BEAR AWARE



Game retrieval and handling

- **Immediately remove** carcasses from the field. The longer game is in the field, at camp, or in a vehicle, the more likely it is to be discovered.
- Separate the carcass from the gut pile with **as much distance as possible** if you must leave meat in the field for any time.
- Ideally leave the gut pile in the field **far away** from camps, roads, trails.
- If an animal is harvested by a camp, road or trail, move the gut pile or parts **½ mile away** or to a landfill.
- **Quarter and hang** the carcass in a tree or game pole **10 to 15 feet** from the ground and **4 feet** from the tree trunk or supporting branches.
- If you must leave the carcass on the ground, **place it in plain view** so you can see if a bear is present or if it has been disturbed when you return. Placing large items such as branches or a jacket on the carcass so you can tell from a safe distance if a bear has disturbed your carcass.
- When returning to a carcass **stop and view** the area from a distance with binoculars. Approach the carcass from **upwind and make sufficient noise** to alert any bears of your presence. Just because you don't see a bear doesn't mean there isn't one in the area.
- When retrieving meat go with your hunting partners and if possible **approach on horseback**.
- If you detect disturbance from a distance or if the **carcass has been buried**, a bear has probably been to the carcass or may be bedded nearby.
- **Never attempt to scare** a bear off of a carcass it has claimed.
- **Have a plan** on how to recover an animal before you harvest one and use extra caution if harvesting an animal late in the day.

What to do if you see an aggressive /defensive bear at close range

- Try to remain calm, slowly back out of the area, and have a defense ready.
- **Never run away** from the bear.

- Do not challenge the bear with aggressive body language, **direct eye contact** or shouting.
- If the bear begins to approach, stand your ground and **use bear spray** if available.
- If a bear makes contact or is about to make contact, drop and cover by lying flat on your stomach inter-lacing your fingers and placing them on the back of your neck. Do not fight back.
- Once the bear feels the **threat is neutralized** it will usually stop attacking.
- Make certain the **bear has left** the area before you retreat or move.

How and when to use bear spray

- **Bear spray is an effective deterrent** that is designed to deter aggressive bear behavior.
- Studies have shown that bear spray is **more effective than firearms** at reducing your chances of injury.
- Make sure that you are carrying an **EPA registered** Bear Spray and not another form of self protection pepper spray.
- Bear spray is to be used on a **charging bear** or in an aggressive encounter.
- It sprays **25-30 feet** as it creates a **4-foot cloud**.
- Each member of a party should carry spray.
- Bear spray must be **carried where it is readily accessible**.

If a bear comes into your camp

- Remain calm and **do not panic**. Bears generally avoid people and they are probably attracted to odors of food.
- **Ready your bear spray** or firearm for use.
- **Do not** approach the bear.
- Try to **scare the bear** away by yelling, shouting, or making other loud noises.
- If the bear **does not** get a food reward they will usually leave.
- If a bear tries getting into your tent **fight back** and use your personal defense.

For more information about staying safe in bear country, visit the WGFD bear wise page.

<https://wgfd.wyo.gov/wildlife-in-wyoming/more-wildlife/large-carnivore/grizzly-bear-management/bear-wise-wyoming>

VISIT US ONLINE AT WGFD.WYO.GOV

The Wyoming Game and Fish Department receives federal financial assistance in Sport Fish and Wildlife Restoration. Under Title VI of the 1964 Civil Rights Act, Section 504 of the Rehabilitation Act of 1973, Title II of the Americans with Disabilities Act of 1990, the Age Discrimination Act of 1975, and Title IX of the Education Amendments of 1972, the U.S. Department of the Interior prohibits discrimination on the basis of race, color, national origin, age, sex, or disability. If you believe that you have been discriminated against in any program, activity, or facility as described above, or if you desire further information, please write to:

Department of Interior—U.S. Fish and Wildlife Service—Division of Human Resources 4401 North Fairfax Drive—Mail stop: 2000—Arlington, Virginia 22203

Office of Civil Rights, Department of the Interior, 1849 C Street, NW Washington, DC, 20240.