




Illinois

FISHING



2020 REGULATION INFORMATION


Effective: April 1, 2020 through March 31, 2021



Inside:

- *Current fishing regulations*
- *Places to fish*
- *Current state records*
- *What does your license pay for?*
- *Aquatic nuisance species*
- *Illinois fish and your health*
- *Catchable trout program*
- *Free Fishing Days*

ILLINOIS



DEPARTMENT OF
NATURAL
RESOURCES

Message from the Director



Thank you for your interest in fishing in Illinois – and for picking up a copy of the **2020 Illinois Fishing Information** guide. This booklet includes lots of information on places to fish in the Land of Lincoln, and the rules you should follow when fishing here in Illinois.

In the pages that follow, you will find an updated summary of statewide fishing regulations in Illinois, as well as details on important site-specific regulations that are organized by the body of water or water area at which those regulations apply.

Our IDNR Division of Fisheries staff updates the **Illinois Fishing Information** guide each year, but on occasion some site-specific regulations may be changed in emergency situations through the administrative rule process. In those cases, the emergency changes to regulations will be posted at the location where the rules apply, and we'll also post changes at www.ifishillinois.org.

Be sure to include on your 2020 calendars Friday, June 19 through Monday, June 22. Those are Illinois Free Fishing Days, which we observe each year as part of the Father's Day weekend. Free Fishing Days provide an opportunity for families and individuals to go fishing even if they have not yet purchased an Illinois fishing license.

All of us who fish in Illinois have a responsibility to protect our state's aquatic resources. The money we spend on fishing licenses and equipment helps fund our fisheries programs and helps ensure the future of fishing in Illinois.

Thanks for reviewing the **Illinois Fishing Information** guide, and best wishes to you on what we hope will be many successful days fishing in Illinois.

Colleen Callahan
Director
Illinois Department of Natural Resources

IDNR OFFICES AND CONTACT INFORMATION

Springfield Offices
Department of Natural Resources
One Natural Resources Way
Springfield, IL 62702-1271

Division of Fisheries
(217) 782-6424


Division of Law Enforcement
(217) 782-6431

License Replacement
(217) 782-2965

Telecommunications Device for the Deaf and Hearing Impaired (TTY) (217) 782-9175

T.I.P. Target Illinois Poachers Report Violations to: 1-877-2DNRLAW(236-7529) 24 hours/day, 7 days/week

WHAT DOES YOUR ILLINOIS FISHING LICENSE PAY FOR?



The Illinois Department of Natural Resources receives Federal financial assistance from the U.S. Fish and Wildlife Service. Under Title VI of the 1964 Civil Rights Act, Section 504 of the Rehabilitation Act of 1973, Title II of the Americans with Disabilities Act of 1990, the Age Discrimination Act of 1975, and Title IX of the Education Amendments Act of 1972, and the U.S. Department of the Interior prohibits discrimination on the basis of race, color, national origin, age, sex, or disability. If you believe that you have been discriminated against in any program, activity, or facility, or if you need more information, please write to: Chief, Public Civil Rights Office of Civil Rights U.S. Department of the Interior 1849 C Street, NW Washington, D.C. 20240. This information may be provided in an alternative format if required. Contact the DNR Clearinghouse at 217/782 7498 for assistance.

TABLE OF CONTENTS

2020 ILLINOIS FISHING INFORMATION Effective April 1, 2020 through March 31, 2021

IDNR OFFICES AND CONTACT INFORMATION	Inside Front Cover
FISH BIOLOGISTS BY COUNTY	3
SPORT FISHING LICENSE	4
WATERCRAFT REGISTRATION AND SAFETY	4
Watercraft Registration	4
How to Register or Renew Your Boat in Illinois	4
Boating Safety Education	4
River Closures	4
SUMMARY OF FISHING REGULATIONS	4
Administrative Rules	4
Aquatic Life	4
Aquatic Life Approved Species List	4
Bait Fishing	4
Bowfishing (Archery/Spear Methods)	5
Catch and Release Fishing	5
Cleaning Fish on Waters	5
Commercial Fish	5
Commercial Licenses	5
Crayfish	6
Culling	6
Daily Harvest and Length Limits (Statewide)	6
Daily Fee Fishing Area	6
Dip Nets	6
Disabled Outdoor Opportunities	6
Endangered and Threatened Species of Aquatic Life	6
Fishing	6
Fish Attractors	6
Fish Disposal / Wanton Waste – Aquatic Life Abandonment	6
Fish Preserves	6
Fishing Guides	6
Free Fishing Days	6
Free Group Fishing Permits	6
Frogs (Bullfrogs Only)	6
Harvest	6
Harvesting Fish on Private Property	7
Ice Fishing	7
Illegal Devices	7
Injurious Species	7
Inland Trout Stamp – All Waters (except Lake Michigan)	7
Minnnows	7
Mussels	7
Pollution	7
Property	7
Purple Paint Law	7
Relic Mussel Shell	7
Sale of Aquatic Life	7
Salmon Stamp – Lake Michigan	7
Seasons	7
Smelt	7
Snagging	7
Sportfish	8
Sportfishing (Hook and Line Under a Sportfishing License)	8
Sportfishing License	8
Stocking	8
Sunfish as Bait	8
Tagged Fish	8
Take	8
Transporting Water, Fish, or Other Aquatic Life	8
Trolling	8
Trot and Trolley Lines	8
Turtles (Common Snapping Turtle only) and Amphibians (Bullfrogs only)	8
Two Pole and Line Fishing Only	8
Unattended Devices	8
Water of the State	8
Waterfowl Blinds	8
STATEWIDE SPORTFISHING REGULATIONS	9
SITE SPECIFIC SPORTFISHING REGULATIONS	9
SITE SPECIFIC SPORTFISHING REGULATIONS DEFINITIONS	10
COUNTY LISTING OF ILLINOIS WATERS: LOCATIONS BY COUNTY	12

TABLE OF CONTENTS

SITE SPECIFIC SPORTFISHING REGULATIONS	17
COMMON ILLINOIS SPORT FISH	60
PLACES TO FISH	62
TOURNAMENT FISHING PERMIT	64
ILLINOIS SPORT FISHING AWARDS PROGRAMS (Hook and Line or Bowfishing)	65
CURRENT STATE RECORD SPEAR/BOW FISH SPECIES	65
ILLINOIS AND NORTH AMERICAN HOOK AND LINE RECORD FISH	66
FISH KILLS IN ILLINOIS LAKES AND PONDS / IDNR Fish Species Management Plan for Alligator Gar	67
CATCHABLE TROUT PROGRAM / FEDERAL AID IN SPORT FISH RESTORATION ACT	68
AQUATIC NUISANCE SPECIES	69
COMMUNITY OUTREACH AND RESOURCES ENHANCEMENT URBAN FISHING PROGRAM	71
ILLINOIS FISH AND YOUR HEALTH	71
POINT SYSTEM FOR REVOCATIONS/SUSPENSIONS	72
BOUNDARY RIVERS SPORT FISHING / I FISH ILLINOIS WEBSITE	74
ILLINOIS PUBLIC WATERS	75
VHS REGULATIONS / LEAD TACKLE ADVISORY / MONOFILAMENT ADVISORY	76

Fish Biologists by County

Adams Blake Ruebush (217) 622-7219	Alexander Nick Abell (618) 967-0952	Bond Fred Cronin (618) 931-4217	Boone Brennan Caputo (630) 360-4181	Brown Blake Ruebush (217) 622-7219	Bureau David Wyffels (630) 360-4185	Calhoun Blake Ruebush (217) 622-7219
Carroll Brennan Caputo (630) 360-4181	Cass Tad Locher (217) 720-0235	Champaign Mike Garthaus (217) 784-4730	Christian Tad Locher (217) 720-0235	Clark Jim Garavaglia (217) 345-2420	Clay Boone LaHood (618) 393-6732	Clinton Fred Cronin (618) 931-4217
Coles Jim Garavaglia (217) 345-2420	Cook Frank Jakubicek (815) 675-2319	Crawford Jim LaHood (618) 393-6732	Cumberland Jim Garavaglia (217) 345-2420	DeKalb David Wyffels (630) 360-4185	DeWitt Mike Garthaus (217) 784-4730	Douglas Jim Garavaglia (217) 345-2420
DuPage Andy Plauck (815) 675-2386 ext. 214	Edgar Jim Garavaglia (217) 345-2420	Edwards Kurt Daine (618) 949-3432	Effingham Boone LaHood (618) 393-6732	Fayette Boone LaHood (618) 393-6732	Ford Mike Garthaus (217) 784-4730	Franklin Luke Nelson (618) 985-1112
Fulton Rob Hilsabeck (309) 446-9143	Gallatin Kurt Daine (618) 949-3432	Greene Blake Ruebush (217) 622-7219	Grundy Seth Love (630) 553-6680	Hamilton Kurt Daine (618) 949-3432	Hancock Blake Ruebush (217) 622-7219	Hardin Kurt Daine (618) 949-3432
Henderson Rob Hilsabeck (309) 446-9143	Henry David Wyffels (630) 360-4185	Iroquois Mike Garthaus (217) 784-4730	Jackson Shawn Hirst 618-559-5009	Jasper Boone LaHood (618) 393-6732	Jefferson Luke Nelson (618) 985-1112	Jersey Blake Ruebush (217) 622-7219
JoDaviess Brennan Caputo (630) 360-4181	Johnson Luke Nelson (618) 985-1112	Kane Andy Plauck (815) 675-2386 ext. 214	Kankakee Seth Love (630) 553-6680	Kendall Seth Love (630) 553-6680	Knox Rob Hilsabeck (309) 446-9143	Lake Frank Jakubicek (815) 675-2319
LaSalle David Wyffels (630) 360-4185	Lawrence Boone LaHood (618) 393-6732	Lee David Wyffels (630) 360-4185	Livingston Mike Garthaus (217) 784-4730	Logan Tad Locher (217) 720-0235	Macon Jim Garavaglia (217) 720-0235	Macoupin Eric Ratcliff (618) 931-4217
Madison Fred Cronin (618) 931-4217	Marion Boone LaHood (618) 393-6732	Marshall Blake Bushman (309)435-1010	Mason Tad Locher (217) 720-0235	Massac Luke Nelson (618) 985-1112	McDonough Rob Hilsabeck (309) 446-9143	McHenry Andy Plauck (815) 675-2386 ext. 214
McLean Mike Garthaus (217) 784-4730	Menard Tad Locher (217) 720-0235	Mercer Rob Hilsabeck (309) 446-9143	Monroe Eric Ratcliff (618) 931-4217	Montgomery Tad Locher (217) 720-0235	Morgan Blake Ruebush (217) 622-7219	Moultrie Mike Mounce (217) 345-2420
Ogle Brennan Caputo (630) 360-4181	Peoria Rob Hilsabeck (309) 446-9143	Perry Nick Abell (618) 967-0952	Piatt Mike Garthaus (217) 784-4730	Pike Blake Ruebush (217) 622-7219	Pope Kurt Daine (618) 949-3432	Pulaski Nick Abell (618) 967-0952
Putnam Blake Bushman (309) 435-1010	Randolph Eric Ratcliff (618) 931-4217	Richland Boone LaHood (618) 393-6732	Rock Island David Wyffels (630) 360-4185	Saline Kurt Daine (618) 949-3432	Sangamon Tad Locher (217) 720-0235	Schuyler Blake Ruebush (217) 622-7219
Scott Blake Ruebush (217) 622-7219	Shelby Mike Mounce (217) 345-2420	St. Clair Eric Ratcliff (618) 931-4217	Stark Rob Hilsabeck (309) 446-9143	Stephenson Brennan Caputo (630) 360-4181	Tazewell Blake Bushman (309) 435-1010	Union Nick Abell (618) 967-0952
Vermilion Mike Garthaus (217) 784-4730	Wabash Kurt Daine (618) 949-3432	Warren Rob Hilsabeck (309) 446-9143	Washington Eric Ratcliff (618) 931-4217	Wayne Luke Nelson (618) 985-1112	White Kurt Daine (618) 949-3432	Whiteside David Wyffels (815) 454-2759
Will Seth Love (630) 553-6680	Williamson Luke Nelson (618) 985-1112	Winnebago Brennan Caputo (630) 360-4181	Woodford Blake Bushman (309) 435-1010	Shelbyville Lake Mike Mounce (217) 345-2420	Carlyle Lake Fred Cronin (618) 931-4217	Rend Lake Shawn Hirst (618) 559-5009
Ohio-Wabash Jana Hirst (618) 985-1112	Mississippi River	Pool 24-Open River Butch Atwood (618) 462-0362	Pools 18-22 Matt O'Hara (618) 543-3316 x229	Pools 12-17 Rebekah Anderson (630) 538-5624	Illinois River Nerissa McClelland (309) 543-3316 ext. 226	Lake Michigan Vic Santucci (847) 294-4134
Lake Michigan Dan Makauskas (847) 294-4134	Lake Michigan Rebecca Redman (847) 294-4134	Lake Michigan Steve Robillard (847) 294-4134	NW IL Rivers (630) 538-5624	NE IL Rivers Tristan Widloe (630) 360-4184	East Central IL Rivers Trent Thomas (217) 784-4730 ext. 230	West Central IL Rivers Ben J. Lubinski (618) 462-0362
SW IL Rivers Ben J. Lubinski (618) 462-0362	SE IL Rivers Jana Hirst (618) 985-1112	FEDERAL WATERS ONLY Shawnee National Forest Kurt Daine (618) 949-3432 County Biologist assignments may change as necessary throughout the year. For more up-to-date information, contact IDNR Fisheries in Springfield at 217-782-6424 or visit www.ifishillinois.org .				

SPORT FISHING LICENSE

ILLINOIS RESIDENTS:

A resident sport fishing license may be obtained by anyone who has been a resident of Illinois 30 days prior to purchase. Sport fishermen under 16 years of age, and persons declared legally disabled or blind, may fish without a license. Owners or tenants (if they reside on the land) may fish in waters on or flowing over their lands without a license. This exemption does not apply to club and organizational lakes or lake developments.

Persons on active duty in the Armed Forces are considered residents. A person on active duty in the Armed Forces, who entered the service from Illinois and is an Illinois resident, may fish without a license while on leave.

** Half-priced sport fishing and sportsman's licenses will be available to resident veterans of the U.S. Armed Forces after returning from service abroad, or mobilization by the President of the United States. Veterans must contact the Springfield office to obtain a half-priced license. Please call 217-782-6302.

NON-RESIDENTS:

Non-residents of Illinois may purchase sport fishing licenses to fish waters of the state. Non-resident sport fishermen under 16 years of age may fish without a license. All other non-resident sport fishermen must purchase sport fishing licenses before fishing in Illinois (except in licensed fee fishing areas or on boundary rivers).

Resident or non-resident sport fishermen who fish at fee fishing areas licensed by the Department of Natural Resources are not required to have a license.

Non-residents holding licenses from states bordering Illinois are not required to have an Illinois license to fish on the Illinois side of rivers adjoining the licensing state (see page 75 BOUNDARY RIVERS).

Sport fishermen should have their license in possession at all times while fishing. Licenses expire on March 31 each year.

CURRENT FEES (Fees subject to change)

(INCLUDES AGENT'S FEES):

Resident sport fishing; annual	\$15.00*
Resident sport fishing;	
65 years old and over	\$7.75
75 years old and over	\$1.50
Resident and non-resident sport fishing;	
under 16 years of age	NONE NEEDED
Resident sport fishing;	
disabled, blind	NONE NEEDED
Resident sport fishing 24-hour license	\$5.50
(does not include salmon or trout fishing privileges)	
Non-resident sport fishing 24-hour license	\$10.50
(does not include salmon or trout fishing privileges)	
Non-resident sport fishing (3 days)	\$15.50
Non-resident sport fishing (annual)	\$31.50
Resident Sportsmen's License	
(combined hunting and fishing licenses)	\$26.25*
Resident Senior Sportsmen's License	
(combined hunting and fishing licenses;	
65 years old and over)	\$13.50
Lake Michigan Salmon Stamp	
(Licensed sport fishermen only)	\$6.50
Resident; 75 years and over	\$0.50
Inland Trout Stamp (all waters except Lake Michigan)	
(Licensed sport fishermen only)	\$6.50
Resident; 75 years and over	\$0.50
Resident lifetime sport fishing	\$435.00
Resident lifetime combined	
(hunting and fishing)	\$765.00

*Half-priced license for qualifying resident veterans.

LOST, STOLEN, DESTROYED LICENSE REPLACEMENT:

1. Licenses purchased via the Internet can be reprinted at no charge by visiting www.dnr.

illinois.gov/LPR. Vendor transactions will incur a fee.

2. Replacement licenses, permits and stamps are available for \$3 from the Chicago office and the Springfield Public Service area.
3. Vendors can issue replacement licenses with a DNR Direct terminal. There is a \$3 replacement fee per item plus a small transaction fee.

DISABLED OR BLIND PERSONS:

In order for disabled or blind persons who are Illinois residents to fish without a license, the person must be able to show proof of disability in the form of one of the following:

1. **A State disabled person I.D.** card (available from the Secretary of State through the driver's license examining station) showing a Class 2 or Class 2A disability. Applies to Illinois residents only.
2. **Veterans disability card** - (available from the Illinois Department of Veterans' Affairs Office) Veterans who are at least 10% disabled with service-related disabilities or in receipt of total disability pensions may fish with sport fishing devices during any open season without being required to have a license, on the condition that their respective disabilities do not prevent them from fishing in a manner which is safe to themselves and others. Applies to both Illinois residents and non-residents.

INTERNET PURCHASES AND CURRENT FEES:

To purchase fishing and hunting licenses and stamps over the Internet, please visit the Department's Home Page at:

<http://www.dnr.illinois.gov>

Boat renewals may also be done at this site.

License sales for the year begin on March 1 and expire on March 31 of the following year. (e.g. Licenses bought on or after March 1, 2020 expire on March 31, 2021).

WATERCRAFT REGISTRATION AND SAFETY

WATERCRAFT REGISTRATION

All watercraft operated on the waters within the jurisdiction of this State shall be registered and titled except for unpowered vessels, including canoes, kayaks and paddleboards. Illinois Boat Registration and Safety Act Information can be found at: <http://www.dnr.illinois.gov/boating/Documents/BoatDigest.pdf>.

HOW TO REGISTER OR RENEW YOUR BOAT IN ILLINOIS

To register your boat, you must submit a boat application; required documents; and the appropriate fee (see registration application requirements). Applications are available from Department of Natural Resources offices, boat dealers, or on-line at <http://www.dnr>.

illinois.gov. If you have any questions regarding registration and titling please call 217-557-0180 or 1-800-382-1696. To renew your registration by phone please call 1-866-867-3542.

BOATING SAFETY EDUCATION

Boat safety education is a positive move toward a safe and enjoyable boating future. **Beginning on January 1, 2016**, no person born on or after January 1, 1998 shall operate a motorboat with over 10 horse power unless that person has a valid Boating Safety Certificate issued by the Department of Natural Resources or an entity or organization recognized and approved by the Department. Enroll in a Boat Safety Course now. For information on class locations call: **1-800-832-2599**, or visit: <http://www.dnr.illinois.gov/safety/Pages/BoatingSafety.aspx>.

RIVER CLOSURES

Illinois Department of Natural Resources routinely monitors river conditions throughout the state to ensure that river conditions are safe for recreational and commercial boat traffic. For information on river closures in Illinois please visit the following websites:

Illinois Department of Natural Resources:
<http://www.dnr.illinois.gov/closures/Pages/RiverClosures.aspx>

United States Coast Guard:
<https://homeport.uscg.mil/mycg/portal/ep/portDirectory.do?tabId=1&cotpld=100000>

SUMMARY OF FISHING REGULATIONS

ADMINISTRATIVE RULES

The fisheries of Illinois are administered to assure conservation and enhancement of the fishery resource and the equity of the fishing public, while providing for maximum enjoyment. Statutes provide the framework by which fishing opportunities are administered. These opportunities, however, are sometimes subject to a variety of regulations, depending on local site conditions and situations unique to a particular fishery. These detailed regulations are set forth in administrative rules. Such administrative rules are enforced in the same manner as are provisions of the statutes, and are subject to the same penalties. See TITLE 17: CONSERVATION for more details:
<http://www.ilga.gov/commission/jcar/admincode/017/017parts.html>.

AQUATIC LIFE

Aquatic life is statutorily defined as all fish, reptiles, amphibians, mollusks, crustaceans, algae, aquatic plants, aquatic invertebrates, and any other aquatic animals or plants that the Department identifies in Administrative Rules.

AQUATIC LIFE APPROVED SPECIES LIST

The Aquatic Life Approved Species List is created and maintained by the Department and is comprised of specific species of aquatic life, within the categories of fish, crustaceans, gastropods, mollusks, and plants. The following aquatic life categories will be considered approved for aquaculture, transportation, stocking, importation and/or possession in the State of Illinois. A complete list of Aquatic Life Approved Species can

be found at: https://www.ifishillinois.org/programs/aquaculture/aquatic_approved_species.pdf.

BAIT FISHING

The following fish species may be taken by anglers with a valid sportfishing license with a legal size cast net or shad scoop and used for live or dead bait on the body of water where they are collected: mooneye (*Hiodon tergisus*), goldeye (*Hiodon alosoides*), skipjack herring (*Alosa chrysochloris*), carp (other than bighead carp (*Hypophthalmichthys nobilis*), black carp (*Mylopharyngodon piceus*), grass carp (*Ctenopharyngodon idella*), and silver carp (*Hypophthalmichthys molitrix*)). The following fish species may be taken by anglers with a valid sportfishing license with a cast net or shad scoop and used for dead bait on the body of water where

they are collected: bighead carp (*Hypophthalmichthys nobilis*), black carp (*Mylopharyngodon piceus*), grass carp (*Ctenopharyngodon idella*), and silver carp (*Hypophthalmichthys molitrix*).

All cast nets shall be not larger than 24 feet in diameter or of a mesh size not larger than 1 inch bar measurement. All shad scoops shall be not larger than 30 inches in diameter or of a mesh size not larger than 1/2 inch bar measurement or longer than 4 feet in length.

Minnnows (any fish in the family Cyprinidae except common carp (*Cyprinus carpio*), goldfish (*Carassius auratus*), and Asian carp (*Hypophthalmichthys nobilis*), black carp (*Mylopharyngodon piceus*), grass carp (*Ctenopharyngodon idella*), and silver carp (*Hypophthalmichthys molitrix*)) and crayfish may be taken by anglers with a valid sport-fishing license and used as live or dead bait on the body of water where they are collected using traps of metal screen or hardware cloth, plastic, or nylon mesh or netting or minnow seines. Such traps may not be more than 24 inches in width or diameter or more than 36 inches in length nor use a mesh of more than 1/2 inch bar measurement. Each entrance aperture may not exceed 1.5 inches in diameter. If unattended, such devices must be tagged with the name, mailing address and phone number of the person operating the device. Minnow seines shall not be longer than 20 feet, deeper than 6 feet or contain mesh size larger than 1/2 inch bar measurement. Minnows and crayfish collected in such devices may only be used on the waters where collected, may only be taken for personal use, and may not be sold or bartered.

Aquatic life protected under 17 Ill. Adm. Code 1010 - Illinois List of Endangered and Threatened Fauna may not be taken for any purpose including bait fishing.

Injurious Species: The use of live injurious species (as described in 17 Ill. Adm. Code 805) as bait is prohibited. Possession of live specimens, progeny thereof, viable eggs, or gametes is prohibited.

Collected bait fish may NOT be transported between water bodies LIVE or DEAD.

BOWFISHING (ARCHERY/SPEAR METHODS)

a) Legal Methods of Taking

Aquatic life as listed by species in part b below may be taken by means of a pitchfork, underwater spear gun, bow and arrow or bow and arrow device, spear or jig. A valid sport fishing license is required for taking aquatic life under this rule. Aquatic life taken by these means shall not be sold or bartered. No other aquatic life (e.g. fish, amphibian, or reptile species) may be taken in this State by these means. It is unlawful to discharge any gun or bow and arrow device along, upon, across or from any public right-of-way or highway in this State. [520 ILCS 5/2.33(r)]

b) Species

Only fish, amphibian, and reptile species listed may be taken by bowfishing and other legal methods and in accordance with harvest limits identified for each. Fish, amphibian, and reptile species permitted to be taken by bowfishing and other archery/spear fishing legal methods in Illinois waters include:

1) Order Petromyzontiformes

Family Petromyzontidae:
Sea lamprey – *Petromyzon marinus* (Linnaeus)

2) Order Lepisosteiformes

Family Lepisosteidae:
Spotted gar – *Lepisosteus oculatus* (Winchell) native
Longnose gar – *Lepisosteus osseus* (Linnaeus) native
Shortnose gar – *Lepisosteus platostomus* (Rafinesque) native
Alligator Gar - *Atractosteus spatula* (Lacepède) native

3) Order Amiiformes

Family Amiidae:
Bowfin – *Amia calva* (Linnaeus) native

4) Order Clupeiformes

Family Clupeidae:

Gizzard shad – *Dorosoma cepedianum* (Lesueur) native

5) Order Cypriniformes

Family Cyprinidae:

Grass carp – *Ctenopharyngodon idella* (Valenciennes) non-native
Common carp – *Cyprinus carpio* (Linnaeus) non-native
Silver carp – *Hypophthalmichthys molitrix* (Valenciennes) non-native
Bighead carp – *Hypophthalmichthys nobilis* (Richardson) non-native
Black carp - *Mylopharyngodon piceus* (Richardson) non-native
Goldfish – *Carassius auratus* (Linnaeus) non-native

Family Cobitidae:

Oriental weatherfish – *Misgurnus anguillicaudatus* (Cantor) non-native

Family Catostomidae:

River carpsucker – *Carpodes carpio* (Rafinesque) native
Quillback carpsucker – *Carpodes cyprinus* (Lesueur) native
Highfin carpsucker – *Carpodes velifer* (Rafinesque) native
White sucker – *Catostomus commersoni* (Lacepède) native
Blue sucker – *Cycleptus elongates* (Lesueur) native
Smallmouth buffalo – *Ictiobus bubalus* (Rafinesque) native
Bigmouth buffalo – *Ictiobus cyprinellus* (Valenciennes) native
Black buffalo – *Ictiobus niger* (Rafinesque) native
Spotted sucker – *Minytrema melanops* (Rafinesque) native
Silver redhorse – *Moxostoma anisurum* (Rafinesque) native
Black redhorse – *Moxostoma duquesnei* (Lesueur) native
Golden redhorse – *Moxostoma erythrurum* (Rafinesque) native
Shorthead redhorse – *Moxostoma macrolepidotum* (Lesueur) native

6) Order Characiformes

Family Serrasalminae:

Pacu – *Callisoma* spp. (Eigenmann and Kennedy) non-native

7) Order Siluriformes

Family Ictaluridae:

Channel catfish – *Ictalurus punctatus* (Rafinesque) native
Blue catfish – *Ictalurus furcatus* (Lesueur) native
Flathead catfish – *Pylodictis olivaris* (Rafinesque) native
Yellow bullhead – *Ameiurus natalis* (Lesueur) native
Brown bullhead – *Ameiurus nebulosus* (Lesueur) native
Black Bullhead – *Ameiurus melas* (Rafinesque) native
White catfish – *Ameiurus catus* (Linnaeus) non-native

8) Order Perciformes

Family Sciaenidae:

Freshwater drum – *Aplodinotus grunniens* (Rafinesque) native

9) Order Cichliformes

Family Cichlidae:

Tilapia – *Tilapia* spp. (Smith) non-native

10) Order Gobiiformes

Family Gobiidae:

Round goby – *Neogobius malanistomus* (Pallas) non-native

11) Order Anabantiformes

Family Channidae:

Northern snakehead – *Channa argus* (Cantor) non-native

12) Order Anura

Family Ranidae:

American Bullfrog – *Lithobates catesbeianus* (Shaw) native

13) Order Testudines

Family Chelydridae:

Common Snapping Turtle – *Chelydra serpentina* (Linnaeus) native

c) Asian Carp (non-native). No live possession of Asian carp species is permitted.

d) Waters Open to Bowfishing and Other Legal Archery and Spear Fishing Methods (see Illinois Public Waters map on Pg. 75)

1) Illinois waters open to bowfishing and other legal methods include all public rivers and streams as noted in 17 Ill. Adm. Code 3704. Appendix A, as noted in subsections (d)(3) through (15).

2) All public site specific waters as noted in this digest.

3) Catfish species may only be taken in rivers and connected public (wholly accessible by boat) backwaters as listed in 810.15 as noted in subsections (d)(4) through (15).

4) Mississippi River and connected public (wholly accessible by boat) backwaters, including that portion of the Kaskaskia River below the navigation lock and dam, except:

A) Quincy Bay, including Quincy Bay Waterfowl Management Area

B) Spring Lake in the Upper Mississippi River Wildlife and Fish Refuge

C) Mark Twain U.S. Fish and Wildlife Service National Wildlife Refuge Waters (except by special permit).

5) Illinois River and connected public (wholly accessible by boat) backwaters except for:

A) U.S. Fish and Wildlife National Wildlife Refuge Waters

B) Meredosia Lake in Cass and Morgan Counties during the central zone duck season

C) Clear Lake in Mason County 7 days prior to and during the central zone duck season

6) Wabash River

7) Embarras River

8) Sangamon River, downstream of Belt Route 48 southwest of Decatur to mouth in Cass County

9) Kaskaskia River south of Route U.S. 50 Bridge to mouth in Randolph County

10) Little Wabash River

11) Big Muddy River

12) Skillet Fork

13) Cache River from Route 51 downstream to the Mississippi River via Cache Diversion Channel, but not including that portion of the Cache River between the Cache Diversion Channel Levee and the Ohio River

14) Saline River in Gallatin and Saline Counties

15) Ohio River, except for:

A) Lock and Dam 52 downstream to a line perpendicular with the end of the longest lock wall, including the circular cell portion

B) Lock and Dam 53 downstream to a line perpendicular with the end of the longest lock wall, including the circular cell portion

C) Smithland Dam downstream to a line perpendicular to the end of the outer lock wall

D) Within 50 yards of the mouth of any tributary or stream

CATCH AND RELEASE FISHING

Fishing with no harvest of target fish species permitted. Caught fish must be returned to the same water immediately.

CLEANING FISH ON WATERS

No fish entrails or carcass may be disposed of into the waters of Illinois after cleaning. No fish species may be dressed (filleted or head and tail removed) on any waters to which length limits are applicable.

COMMERCIAL FISH

The minimum size limit on channel catfish, flathead catfish, blue catfish and white catfish taken by commercial fishermen is 15 inches, except in the Wabash and Ohio Rivers. No channel catfish, blue catfish or flathead catfish less than 13 inches in total length may be taken from the Wabash and Ohio Rivers. Only one channel catfish per day equal to or greater than 28 inches may be harvested from the Wabash and Ohio Rivers. Only one blue catfish and one flathead catfish per day equal

to or greater than 35 inches may be harvested from the Wabash or Ohio Rivers. No paddlefish less than 28 inches in length may be taken by commercial fisherman from the Illinois or Mississippi Rivers. No paddlefish less than 32 inches may be taken by commercial fishermen from the Ohio River. No shovel-nose sturgeon under 24 inches or over 32 inches in length may be taken by commercial fishermen from the Mississippi River or the Ohio River. No shovel-nose sturgeon under 25 inches in length may be taken by commercial fishermen from the Wabash River. There is no size limit on carp, drum, bullhead, buffalo, sucker, shortnose gar, longnose gar, spotted gar, bowfin, yellow perch, chub, moon-eye, gold-eye, carp, sucker and smelt. All other species may not be taken commercially, but if caught incidentally must be returned immediately to waters where taken.

COMMERCIAL LICENSES

A commercial fishing license is required for any person who uses a commercial device to harvest fish or minnows. Any person assisting a licensed commercial fisherman in taking fish or minnows must have a recreational fishing license. A resident commercial fishing license can be issued only to persons who have resided in Illinois for at least a year. The commercial fishing license expires March 31 annually. In addition, the holder of this license must obtain a license for each commercial device fished.

A commercial musseling license is required for any person who commercially harvests mussels. Any person assisting a licensed commercial musselor in taking mussels must have a commercial musseling license. Commercial licenses and information are available at the Department of Natural Resources, Commercial Permits Office, One Natural Resources Way, Springfield, IL 62702. 217-785-3423.

CRAYFISH

It is a violation of state law to import, possess, sell or use as bait LIVE Rusty Crayfish. The Rusty Crayfish may be distinguished by a dark rusty spot on both sides of the carapace (body) and a rusty-red band followed by a dark stripe on the large pincers (claws). Rusty Crayfish destroy aquatic vegetation and eat the eggs of various fishes, which negatively affects fish reproduction. DEAD Rusty Crayfish may be used as bait.

Any species of crayfish not found on the Aquatic Life Approved Species List are illegal to import, possess, sell or use as bait LIVE within the State of Illinois. DEAD crayfish of any species, excluding endangered or threatened species, may be used as bait.

Endangered or threatened species may NOT be taken for use as bait, LIVE or DEAD.

The following crayfish species shall be allowed for use as LIVE bait in Illinois using legal sized cast nets, shad scoops, and minnow seines, provided that they are not sold or bartered: White River Crayfish *Procambarus acutus*, Papershell Crayfish *Orconectes immunitis*, Northern Crayfish *Orconectes virilis*, Devil Crayfish *Cambarus diogenes*.

Crayfish may be collected with traps of metal screen or hardware cloth, plastic, or nylon mesh or netting. Such traps may not be more than 24 inches in width or diameter or more than 36 inches in length nor use a mesh of more than 1/2 inch bar measurement. Each entrance aperture may not exceed 1 1/2 inches in diameter. If unattended, such devices must be tagged with the name, mailing address and phone number of the person operating the device. Crayfish collected in such devices may only be used on the waters where collected, may only be taken for personal use, and may not be sold or bartered.

Collected crayfish may NOT be transported between water bodies LIVE or DEAD.

CULLING

It is illegal to replace a smaller fish held in possession with a larger fish unless: the smaller fish is counted toward the daily limit or released within the confines of a IDNR Permitted catch-and-release fishing tournament which requires the participants to have a boat live well with a pump constantly adding fresh or recirculating water.

DAILY HARVEST AND LENGTH LIMITS (STATEWIDE)

1. Length is measured from the tip of the snout to the end of the tail with the fish laid flat on a ruler, with the mouth of the fish closed and the tail lobes pressed together.
2. No fish species may be dressed (filleted or head and tail removed) on any waters to which length limits are applicable. Regardless of where taken, no fish less than the specified minimum length or more than the daily harvest shall be possessed while taking from, or on the waters to which length limits and/or daily harvest limits apply.

DAILY FEE FISHING AREA

A sport fishing license and "Inland Trout Stamp" are not required to fish in a Department of Natural Resources licensed daily fee fishing area. Daily Fee Fishing Areas by administrative rule are defined as any privately owned water area that is controlled, operated or managed for fishing and utilized by persons who pay a daily fee, either directly or indirectly; water bodies that are controlled, operated or managed as private club lakes, organizational lakes or lake developments are not eligible to receive a daily fee fishing area license.

DIP NETS

A sport fishing license allows the holder to harvest smelt in Lake Michigan with a dip net not exceeding 12 feet in diameter and having a mesh size not less than 1 inch diagonal stretch. In other waters carp, carp sucker, buffalo and gizzard shad may be taken with a dip net up to 15 feet in diameter and with a mesh size no less than 1 1/2 inches bar measure. Such equipment may not be used within 100 feet of a dam or to harvest game fish.

DISABLED OUTDOOR OPPORTUNITIES

The Illinois Department of Natural Resources is committed to providing greater access and more programs for persons with disabilities. We want to make it easier for disabled individuals to hunt, fish, and pursue other outdoor activities. DNR's intention is to expand these opportunities so more individuals may take part. For more information, contact IDNR at 618-435-8138 ext. 130.

ENDANGERED AND THREATENED SPECIES OF AQUATIC LIFE

There are more than 80 species of aquatic life in Illinois currently on the State Endangered and Threatened Species (E&T) List which may not be taken for any purpose. For more information or to obtain a listing of these species of aquatic life, please go to <http://www.dnr.illinois.gov/ESPB/Pages/ReportOccurrenceOfEndangeredOrThreatenedSpecies.aspx> and click on the link **List of Endangered Species in Illinois**.

Species on the E&T list most likely taken by sport fishing include the River Redhorse, Greater Redhorse, Lake Sturgeon, and Mudpuppy. Accidental catches of E&T Species should be released immediately.

FISHING

Fishing shall be defined as taking or attempting to harvest aquatic life in any waters of the State, by any method, and all other acts such as placing, setting, drawing or using any device commonly used for the taking of aquatic life, whether resulting in taking or not. This also applies to the removal of dead and decaying aquatic life. MAY 1, 2013 17 ILL. ADM. CODE CH. I, SEC. 810.

FISH ATTRACTORS

Sport fishermen may wish to add habitat or 'fish attractors' to their favorite fishing location, however fish attractors can only be put in public lakes with permission from your IDNR County Fish Biologist. Fish attractors may be put in private ponds and lakes.

FISH DISPOSAL / WANTON WASTE – AQUATIC LIFE ABANDONMENT

Except as provided in this Section, it is unlawful for any person at any time to take or possess any fish, reptiles, amphibians, mollusks and crustaceans authorized by this Part in Illinois waters by sportfishing methods and then intentionally leave or abandon such aquatic life or portions thereof resulting in wanton or needless waste.

"Wanton or needless waste" means to place, leave, dump or abandon any aquatic life or aquatic life parts protected by this Part along or upon any public right-of-way or highway, waterway or stream, or on any public or private property without the permission of the owner or tenant. No disposal of aquatic life or aquatic life portions shall be allowed on State owned or leased properties except at designated fish cleaning stations, where available.

This section shall not apply to fish or fish parts used for the purposes of bait or other lawful purposes or to injurious species of fish that accidentally jump into a watercraft and are immediately returned to the water.

FISH PRESERVES

All waters under state jurisdiction are statutorily fish preserves, open only to sport fishing. However, certain waters are open to commercial fishing by administrative rule. Contact the Department of Natural Resources for more information.

FISHING GUIDES

Fishing guides are required to possess a passenger for hire license. More information can be found by visiting the IDNR website at: <https://www.dnr.illinois.gov/boating/Pages/PassengerRentalBoatLicense.aspx>

FREE FISHING DAYS

During the period of June 19, 20, 21, and 22, 2020, it shall be legal for any person to fish in waters wholly or in part within the jurisdiction of the State, including the Illinois portion of Lake Michigan, without possessing a sport fishing license, salmon stamp or inland trout stamp.

FREE GROUP FISHING PERMITS

The Illinois Department of Natural Resources may issue at no cost group fishing permits for hospital patients, nursing home residents, or handicapped people in connection with supervised fishing for therapy. The IDNR reserves the right to determine if the group falls within the definitions listed above. For more information or an application form, write to the Illinois Department of Natural Resources.

FROGS (Bullfrogs Only)

Methods of Taking and Capture

A sport fishing license is required to harvest bullfrogs. Bullfrogs may be taken by hook and line, gig, pitchfork, spear, bow and arrow, hand, or landing net.

No person shall harvest bullfrogs or any other reptile or amphibian by commercial fishing devices, including, hoop nets, traps or seines or by the use of firearms, air guns or gas guns or during bowfishing tournaments.

All other species of unprotected reptiles and amphibians (excluding common snapping turtles and bullfrogs) may only be taken by hand. This shall not restrict the use of legally taken reptiles or amphibians as bait by sport fishermen.

Any captured reptiles or amphibians which are not to be retained in the possession of the captor shall be immediately released at the site of capture, unless taken with a lethal method (such as bow and arrow, gig, spear, pitchfork) which does not permit "release with no harm". All such taken common snapping turtles and bullfrogs must be kept and counted in the daily harvest. No culling of such taken species is permitted. No person shall harvest or possess any species of reptile or amphibian listed as endangered or threatened in Illinois (17 Ill. Adm. Code 1010 except as provided by 17 Ill. Adm. Code 1070).

Season

Bullfrogs may be taken only between June 15 and October 15, both dates inclusive.

Daily Harvest and Possession Limits

The daily Harvest limit for bullfrogs is 8 with a possession limit of 16.

For indigenous amphibian and reptile taxon, which may only be taken by hand, (excluding common snapping turtles and bullfrogs) the possession limit is 8 collectively with no more than 4 per taxa.

HARVEST

Any aquatic life taken into possession from any waters of the State by any method. Harvested fish from more than one angler may be kept on the same stringer or in the same basket or livewell, assuming all harvest and length limits are followed.

HARVESTING FISH ON PRIVATE PROPERTY

State wide daily creel and length limits do not apply to a person fishing in waters wholly within his or her private property.

ICE FISHING

A sport fishing license is required for ice fishing. The ice angler may use a maximum of three poles or tip-ups with no more than two hooks on each line. Sites with a two pole and line fishing only restriction may use a maximum of two poles or tip-ups. Holes cut in the ice are limited to 12-inch diameter or less. Shelter structures are limited to portable construction of metal or wood framework, covered with canvas, paper, plastic material or similar fabric. Each shelter shall have the name and address of the owner attached, and after March 1 the shelter must be removed when not in use, and not left unattended at any time. All poles and tip-ups shall be constantly attended and kept under observation by the angler.

ILLEGAL DEVICES

Use of the following devices in the taking of aquatic life is prohibited: electricity or electrical devices; lime; acid; medical, chemical or mechanical compounds; dope; drugs; fishberry; dynamite; nitroglycerine or other explosive; snare; treated grain; firearms; air gun; gas gun; wire basket; wire seine; wire net; wire trotline or limb lines of any kind.

INJURIOUS SPECIES

To prevent the introduction and spread of aquatic nuisance species, Illinois has implemented an Injurious Species regulation (Administrative Code 805). Of special note to sport fishermen, this rule prohibits the possession of LIVE species deemed to be harmful to our lakes and rivers, and to the fish and wildlife that inhabit them. These harmful species include, but are not limited to:

Bighead Carp	Black Carp	Eurasian Ruffe
Rudd	Round Goby	Rusty Crayfish
Silver Carp	Snakehead	Tubenose Goby
Walking Catfish	Zebra Mussel	Brazilian elodea
Hydrilla	Eurasian watermilfoil	Quagga Mussel

The injurious aquatic life species listed above may be immediately returned unharmed from where they were taken. In example, a Round Goby caught on pole and line can be immediately returned to the waters where taken. An Asian carp that jumps into a boat can be immediately returned to the waters where taken.

To view the complete list of regulated species and full text of Administrative Code 805, please visit <http://www.ilga.gov/commission/jcar/admin-code/017/01700805sections.html>.

For more information on aquatic nuisance species, log on to www.iisgcp.org/il-ans or contact the IDNR Aquatic Nuisance Species Program by phone at 217-785-8772 or by email at dnr.ans@illinois.gov.

INLAND TROUT STAMP - ALL WATERS (except Lake Michigan)

Sport fishermen are required to purchase an "Inland Trout Stamp" prior to taking of trout from all waters except Lake Michigan. Fees are (including agent's fees):

Resident and Non-resident; annual	\$6.50
Resident; 65 years old and over	\$6.50
Resident; 75 years old and over	\$0.50
Resident and non-resident under 16 years of age	NONE
Resident; disabled, blind	NONE

The 24-hour license does not include trout fishing privileges.

MINNOWS

A minnow is statutorily defined as any fish in the minnow family (Cyprinidae) except carp and goldfish.

Persons possessing a valid sport fishing license may harvest minnows with cast nets (not larger than 24 feet in diameter and having a mesh size not larger than 1 inch bar measurement), shad scoops (not larger than 30 inches in diameter or longer than 4 feet in length and having a bar mesh size not larger than 1/2 inch), or a minnow seine (no longer than 20 feet in length, deeper than 6 feet or having a mesh size larger than 1/2 inch bar measurement), or a trap not more than 36 inches in length, 24 inches in width, and with mesh no larger than 1/2 inch bar measurement.

Collected minnows may NOT be transported between water bodies LIVE or DEAD.

MUSSELS

Only persons possessing a valid commercial mussel license may harvest and sell mussels from designated waters. Persons possessing a sport fishing license may possess up to 50 relic mussel shells for personal collection.

POLLUTION

The Department of Natural Resources cooperates with the Environmental Protection Agency in making pollution investigations. Sport fishermen are often the first to observe water pollution, and their assistance is invited in reporting these instances to District and Regional Fisheries Biologists, to a Conservation Police Officer or to the Division of Fisheries in Springfield.

It is unlawful for waste or sewage to be discharged into waters so as to kill aquatic life. It is also unlawful to abandon or deposit wire, cans, bottles, glass, paper, trash, rubbish, cardboard, wood cartons, boxes, trees, brush or other insoluble materials into the water or on the ice, or at any place on the bank where such debris is liable to be washed into the water. Strict penalties are provided for violation of this section of the statute.

PROPERTY

Consideration for others is a philosophy of the sportsman. Consent of the landowner or occupant of the premises shall be obtained before fishing or attempting to harvest aquatic life on another's property or within waters other than public waters of the state. Care should be taken not to cause damage to the property.

PURPLE PAINT LAW

The State of Illinois has implemented the Purple Paint Law providing landowners or lessees the option to use purple paint in conjunction with no trespassing signs to mark property boundaries.

RELIC MUSSEL SHELL

A relic (dead) mussel shell is defined as one which apparently died of natural causes within the water and contains no meat or soft parts; it readily exhibits noticeable sediment, vegetation, algal or mineral stains, discolorations, soiling, weathering or other visual evidence on its interior surface which clearly and unambiguously shows the mussel shell has not been cooked-out or freshly cleaned.

SALE OF AQUATIC LIFE

No fish, amphibians, reptiles, crayfish, or parts thereof (including eggs or resulting offspring) taken by sport fishing license methods (including snagging) may be bought, sold or bartered.

SALMON STAMP - LAKE MICHIGAN

Sport fishermen are required to purchase a "Lake Michigan Salmon Stamp" prior to taking of salmon and trout from Lake Michigan. Fees are (including agent's fee):
Resident and non-resident; annual \$6.50
Resident; 65 years old and over \$6.50
Resident; 75 years old and over \$0.50
Resident and non-resident under 16 years of age NONE
Resident; disabled, blind NONE

The 24-hour license does not include salmonid fishing privileges in Lake Michigan.

SEASONS

Sport fishing is open year-round (except as noted in the Site Specific Regulations section and for turtle and frog season).

SMELT

The sport fishing season for smelt is from March 1 through April 30 (check local seasonal regulations for smelt fishing from Chicago Park District properties). A sport fishing license entitles the angler to harvest smelt. Waters of Lake Michigan comprise Illinois' smelt fishery. Smelt may be taken with a seine or gill net not more than 12 feet long, 6 feet deep and with mesh size not more than 1 inch diagonal stretch, or by dip net not more than 12 feet in diameter with mesh size not less than 1 inch diagonal stretch. Trolley or power lines may also be used by sport fishermen in taking smelt (see Trot and Trolley Line section). No person shall operate more than one smelt net device at any one time. All fish taken other than smelt must be released immediately.

SNAGGING

- a) Sport fishermen are permitted only one pole and line device to which can be attached no more than two hooks. On the Mississippi River between Illinois and Iowa, the maximum treble hook size is 5/0; gaffs may not be used to land paddlefish.
- b) Species of Fish and Snagging Harvest Limit.
 - 1) Only the following species of fish and harvest limit may be taken by snagging:
 - Asian Carp (no live possession) – no harvest limit
 - Common Carp – no harvest limit
 - Buffalo – no harvest limit
 - Freshwater Drum – no harvest limit
 - Salmon (coho and chinook only) – five fish, in the aggregate, daily harvest limit
 - Paddlefish – two per day; the maximum length limit for paddlefish taken from the Mississippi River between Illinois and Iowa is 33-inch eye-fork length (EFL) (all paddlefish greater than or equal to 33-inch EFL must be immediately released back to the Mississippi River)
 - Bowfin – no harvest limit
 - Gizzard shad – no harvest limit
 - Carp suckers – no harvest limit
 - Longnose gar – no harvest limit
 - Shortnose gar – no harvest limit
 - Suckers – no harvest limit
 - 2) No sorting (i.e., catching more fish than is allowed and putting back some in order to keep larger ones) of snagged salmon and paddlefish is permitted, except for paddlefish taken from the Mississippi River between Illinois and Missouri where sorting is permitted. Every paddlefish snagged must be included in the daily harvest limit. Every salmon 10 inches in total length or longer snagged must be taken into immediate possession and included in the daily harvest limit. Once the daily limit of salmon or paddlefish has been reached, snagging must cease.
- c) Waters Open to Snagging and Snagging Season.
 - 1) Snagging for fish is permitted from September 15 through December 15 and from March 15 through May 15 within a 300 yard downstream limit below all locks and dams of the Illinois River, except for the area below the Peoria Lock and Dam where snagging is permitted year round.
 - 2) Snagging for fish is permitted from September 15 through December 15 and from March 15 through May 15 within a 300 yard downstream limit below all locks and dams of the Mississippi River between Illinois and Missouri, except for the Chain of Rocks low water dam at Chouteau Island – Madison County, also known as Dam 27 at the Chain of Rocks – Madison County where no snagging is permitted. Snagging is permitted from 1/2 hour before sunrise to 1/2 hour after sunset daily, March 1 through April 15 within a 500 yard downstream limit below locks and dams on the Mississippi River between Illinois and Iowa.
 - 3) Snagging for fish is permitted year-round within a 100 yard limit upstream or downstream of the dam at Horseshoe Lake in Alexander County.
 - 4) Snagging for chinook and coho salmon only is permitted from the following Lake Michigan shoreline areas from October 1 through December 31; however, no snagging is allowed at any time within 200 feet of a moored watercraft or as posted:

- A) Lincoln Park Lagoon from the Fullerton Avenue Bridge to the southern end of the Lagoon.
- B) Waukegan Harbor (in North Harbor basin only).
- C) Winnetka Power Plant discharge area.
- D) Jackson Harbor (Inner and Outer Harbors).

d) Disposition of Snagged Salmon and Paddlefish. All snagged salmon and paddlefish must be removed from the area from which they are taken and disposed of properly, in accordance with Article 5, Section 5-5 of the Fish and Aquatic Life Code.
(Source: Amended at 35 Ill. Reg. 4011, effective February 22, 2011)

SPORTFISH

Principal sport fish are the muskellunge, tiger muskie, northern pike, walleye, sauger, saugeye, largemouth bass, smallmouth bass, spotted bass, striped bass, hybrid striped bass, white bass, yellow bass, bluegill, redear sunfish, rock bass, white crappie, black crappie, trout and salmon. These may be taken only with sport fishing devices by sport fishermen having sport fishing licenses. Other species such as paddlefish, catfish, yellow perch, freshwater drum and carp are considered both sport and commercial fish, and the means of taking and purposes for which they are taken prescribe the type of license required. Still other species are considered commercial fish, though when taken on sport fishing devices an angler must have a sport fishing license. A fourth category is endangered and threatened aquatic life. (See Endangered and Threatened Aquatic Life).

SPORTFISHING (HOOK AND LINE METHODS UNDER A SPORTFISHING LICENSE)

Length is measured from the tip of the snout to the end of the tail with the fish laid flat on a ruler, with the mouth of the fish closed and the tail lobes pressed together.

No fish species may be dressed (filleted or head and tail removed) on any waters to which length or bag limits are applicable. Regardless of where taken, no fish less than the specified minimum length or more than the daily harvest shall be possessed while taking from, or on, any waters to which length or bag limits and/or daily harvest limits apply. While taking from areas designated as "Catch and Release Only", all catch and release species must be immediately released back into the waters from which taken.

SPORTFISHING LICENSE

A sport fishing license entitles an angler to harvest fish, crayfish, turtles or bullfrogs within limits denoted in the Statewide Harvest and Size Limits Table, except for endangered and threatened aquatic life. It is unlawful to sell any aquatic life, or parts thereof, taken by a sport fishing license. Aquatic life may be taken by hand or other legal devices permitted by the sport fishing license which includes: pole and line, bank pole and line, dip net throw line, trot line, buoyed device (jug fishing), or other legal devices not exceeding 50 hooks in total (except as noted under "Ice Fishing" section). Also permitted are legal-sized cast nets, shad scoops and minnow seines (see Baitfishing section). Smelt may be taken in Lake Michigan with legal size dip nets, gill nets and seines. Two untagged sport fishing devices are allowed; each device in excess of two must be tagged with the angler's name and address. If attached to a tree, the device must be attached only to the main trunk below the water line. All unattended devices must be marked with the angler's name, address and phone number.

Special fishing regulations at certain water areas prohibit the use of some devices or numbers of devices; please check the Site Specific Regulations which are contained in this document and are posted at various locations at the sites (boat ramps and site offices) where applicable.

STOCKING

Fish may be released into the waters from which they were taken, but permission from the Department of Natural Resources must be secured before releasing fish in other waters, except for private water owners. An owner of a body of water may release aquatic life found on the Aquatic Life Ap-

proved Species List into waters wholly upon his or her property so long as the aquatic life is purchased from a licensed Aquatic Life Dealer or Illinois Aquaculturist. Transporting aquatic life or natural water from a public water to private waters is prohibited. It is illegal to import, stock, or possess live diploid grass carp, silver carp, bighead carp or hybrid grass carp or any species not found on the Aquatic Life Approved Species List. A Restricted Species Transportation Permit must be secured from the Department of Natural Resources before importing or stocking triploid grass carp.

SUNFISH AS BAIT

There is nothing in the Illinois Fish Code which prohibits the use of legally taken sunfish as bait for another species of fish, but sunfish can only be used in the body of water from which they were taken. The sunfish must have been taken by a properly licensed sport fisherman using legal sportfishing devices. You must also observe all length limits and daily harvest limits both where the sunfish were taken and where they are being used as bait. Also, it is illegal to cut up or dress or be in possession of cut up or dressed fish on any body of water where there is a size limit for that particular species of fish. Examples of sunfish species legal for use as bait include bluegill, redear sunfish, green sunfish, longear sunfish, pumpkinseed sunfish, warmouth and their hybrids.

TAGGED FISH

Fisheries biologists attach tags to many fish for research purposes. Please report all tags found. If the fish is kept, return the tag to the address printed on the tag or the local fisheries office in your area. If a tagged fish is released, the tag should be reported but left in the fish in good condition. Information regarding the species of fish caught, the length and the weight of the fish, location captured, and the tag number, if present, should also be reported.

Sport fishermen are strongly advised to not tag or fin clip fish caught on state and/or public waters.

In addition to tags, many trout and salmon stocked into Lake Michigan are marked by clipping off one or two fins. Sport fishermen harvesting any trout or salmon with only the adipose fin removed are asked to save the head which contains important information. The adipose fin is the small, fleshy fin found on the backs of trout and salmon between the dorsal fin and the tail. Please record the length and weight of the fish as well as the date and location where caught.

TAKE

To lure, kill, destroy, capture, gig or spear, trap or ensnare, or attempt to do so.

TRANSPORTING WATER, FISH, OR OTHER AQUATIC LIFE

It shall be unlawful to:

- 1) import or move live aquatic life without securing permission from the Department (bait purchased from a licensed bait shop may be transported);
- 2) remove natural water from waters of the State via bait bucket, livewell, baitwell, bilge, etc.;
- 3) remove any watercraft, boat, boat trailer or other equipment from waters of the State without emptying and draining any bait bucket, livewell, baitwell, bilge, etc., or any other compartment capable of holding natural waters; and
- 4) use wild-trapped fishes as bait within the State of Illinois, other than in the waters where they were legally taken.

Private pond and lake owners may stock any aquatic life found on the Aquatic Life Approved Species List, so long as the aquatic life is purchased from a licensed Aquatic Life Dealer or Illinois Aquaculturist.

TROLLING

Trolling is permissible, provided the angler has not more than three poles and lines with not more than two hooks or lures on each, except in waters where there is a 2 pole and line only designation.

TROT AND TROLLEY LINES

Hooks on trot lines, throw lines and similar devices shall be spaced not less than 24 inches apart, except on trolley or power lines used in Lake Michigan. Trot, throw lines and similar devices are

unlawful on "two pole and line fishing only" areas unless specifically authorized in the Site Specific Regulations section of this booklet. Fish taken by these methods must not exceed the statewide regulations (harvest limits and length limits). Trotlines and other legal hook and line devices shall not have more than 50 hooks and must be checked at least every 24 hours. Trotlines and other sportfishing devices left unattended must be tagged with the name, mailing address, and phone number of the operator. All required tags shall be in a position to be at all times exposed to public view.

TURTLES (Common Snapping Turtle only) and AMPHIBIANS (Bullfrogs only)

Methods of Taking and Capture

Common snapping turtles (*Chelydra serpentina*) may be taken only by hand, hook and line, or bow and arrow **except in the following Illinois counties where bowfishing for common snapping turtles is not permitted:** Randolph, Perry, Franklin, Hamilton, White, Gallatin, Saline, Williamson, Jackson, Union, Johnson, Pope, Hardin, Massac, Pulaski, and Alexander.

The alligator snapping turtle (*Macrochelys temminckii*) is protected and may not be taken by any sport fishing method.

No person shall harvest common snapping turtles or any other reptile or amphibian by commercial fishing devices, including, hoop nets, traps or seines or by the use of firearms, air guns or gas guns.

All other species of unprotected reptiles and amphibians (excluding common snapping turtles and bullfrogs) may only be taken by hand. This shall not restrict the use of legally taken reptiles or amphibians as bait by sport fishermen.

Any captured reptiles or amphibians which are not to be retained in the possession of the captor shall be immediately released at the site of capture, unless taken with a lethal method (such as bow and arrow, gig, spear, pitchfork) which does not permit "release with no harm". All such taken common snapping turtles and bullfrogs must be kept and counted in the daily harvest limit. No culling of such taken species is permitted.

No person shall harvest or possess any species of reptile or amphibian listed as endangered or threatened in Illinois (17 Ill. Adm. Code 1010 except as provided by 17 Ill. Adm. Code 1070).

Season

Common snapping turtles may be taken only between June 15 and October 15, both dates inclusive. Common snapping turtles and bullfrogs may not be taken by bowfishing tournament participants.

Daily Harvest and Possession Limits

The daily harvest limit for common snapping turtles is 2 with a possession limit of 4. The daily harvest limit for bullfrogs is 8 with a possession limit of 16.

For indigenous amphibian and reptile taxon, which may only be taken by hand, (excluding common snapping turtles and bullfrogs) the possession limit is 8 collectively with no more than 4 per taxa.

TWO POLE AND LINE FISHING ONLY

Refers to fishing with hook and line methods only excluding multiple hooks gear such as trot lines, bankpoles, or jugs. Commercial and bowfishing methods are permitted on public waters except as described in this digest and in Commercial Fishing Administrative Rule 830.

UNATTENDED DEVICES

Any unattended devices used to catch aquatic life or to hold aquatic life is required to have the angler's name, address and phone number clearly displayed on the device. Bank poles and jug lines must be individually labeled, while a single trotline with up to 50 hooks only requires one label.

WATER OF THE STATE

Any water within the jurisdiction of the State of Illinois.

WATERFOWL BLINDS

No fishing within 250 yards of an occupied Department owned or managed waterfowl blind. This includes all sites listed and not listed in this booklet.

STATEWIDE SPORTFISHING REGULATIONS

AQUATIC LIFE	STATEWIDE CREEL AND SIZE LIMITS*
LARGEMOUTH BASS, SMALLMOUTH BASS, SPOTTED BASS	Daily harvest limit is 6 bass, either singly or in the aggregate, except as specified under Site Specific Regulations. In streams and rivers (excluding the main-stem of the Mississippi, Ohio, including the Golconda Marina and Wabash Rivers) the daily harvest can contain no more than 3 smallmouth bass. In rivers and streams and their tributaries statewide, except for the Mississippi, Ohio (including the Golconda Marina), Wabash and Illinois Rivers, Calumet River, Lake Calumet Connecting Channel, Calumet Sag Channel and navigable portions of the Grand Calumet River and Little Calumet River, all smallmouth bass must be immediately released between April 1 and June 15.
MUSKELLUNGE, NORTHERN PIKE AND THEIR HYBRIDS	All muskellunge and muskellunge hybrids (tiger muskie) taken must be 36" in total length or longer, except as specified under Site Specific Regulations. No more than 1 muskellunge or muskellunge hybrid (tiger muskie) may be taken per day, except as specified under Site Specific Regulations. All northern pike taken must be 24" in total length or longer, except in the Mississippi River and Ohio River where there is no size limit. No more than 3 northern pike may be taken per day, except as specified under Site Specific Regulations.
CRAPPIE (WHITE, BLACK OR HYBRID CRAPPIE)	There are no harvest or size limits except in those waters listed under Site Specific Regulations.
BLUEGILL, REDEAR SUNFISH, OTHER SUNFISH	There are no harvest or size limits except in those waters listed under Site Specific Regulations.
PADDLEFISH	Daily harvest limit is 2 paddlefish.
ALLIGATOR GAR	Harvest limit is 1 alligator gar per 24 hours.
STRIPED BASS (OCEAN ROCKFISH), WHITE BASS, YELLOW BASS AND HYBRIDS	There are no daily harvest limits or minimum size limits for striped bass (ocean rockfish), white bass, yellow bass and their hybrids, which are less than 17" in total length, except in those waters listed under Site Specific Regulations. For these fish 17" in total length or longer, the daily limit is 3 fish, either singly or in the aggregate, except in the Mississippi River between Illinois and Missouri where there is a 30 fish daily harvest limit for all striped, white, yellow or hybrid striped bass. In the Mississippi River between Illinois and Iowa, there is a 25 fish daily harvest on striped bass, white bass, yellow bass and their hybrids, either singly or in the aggregate.
TROUT AND SALMON	Daily harvest limit is 5 trout or salmon, either singly or in the aggregate.
WALLEYE, SAUGER OR THEIR HYBRID	All walleye, sauger, or their hybrid (saugeye) taken must be 14" in total length or longer, except in the Mississippi River, Wabash River, or as specified under Site Specific Regulations. Daily harvest limit is 6 walleye, sauger or their hybrid, either singly or in the aggregate, except in those waters listed under Site Specific Regulations.
INJURIOUS SPECIES	For injurious species, as described in 17 Ill. Adm. Code 805, there are no harvest or size limits. Possession of live specimens, progeny thereof, viable eggs, or gametes is prohibited.
COMMON SNAPPING TURTLES AND BULLFROGS	Season: June 15 to October 15, both dates inclusive. The daily harvest limit for common snapping turtles is 2 with a possession limit of 4. The daily harvest limit for bullfrogs is 8 with a possession limit of 16. Indigenous Amphibian and Reptile taxa (excluding common snapping turtles and bullfrogs) possession limit is 8 collectively with no more than 4 per taxa.

*The above are statewide sportfish regulations. Specific water areas may have sportfish regulations which differ and are more restrictive. Please check the Site Specific Sportfish Regulations which follow and are posted (at boat launches and at site offices) at each water area where applicable. **State Endangered and Threatened Species may not be taken for any purpose.**

SITE SPECIFIC SPORTFISHING REGULATIONS

Fishing regulations, including species of fish, amphibian (bullfrog), or reptile (common snapping turtle), fishing methods and daily harvest limits are listed for each water area. The numbers in parentheses refer to the corresponding numbered definitions appearing on pages 10 and 11. If a water area is not listed, or if a specific species is not listed, then statewide restrictions apply. Check the bulletin boards at the specific site for any emergency changes to regulations.

The Department of Natural Resources prefers not to limit fishing opportunities unless it's needed to sustain quality fishing or protect the fisheries resources found in a particular water body. Increasing numbers of people participating in fishing, coupled with more sophisticated sport fishermen, are placing enormous pressure on existing fisheries resources in Illinois.

In order to offset intense fishing pressure on Illinois waters, fisheries managers study both fish populations and angler harvest characteristics to identify overharvest problems. If determined necessary, a special regulation to restrict angler harvest may be implemented to improve the structure and abundance of the fish population, which could result in an improvement of quality fishing.

Various special regulations are used by fisheries managers to restrict angler harvest. A **MINIMUM LENGTH LIMIT** means that fish below a designated length must be released immediately. A **PROTECTED SLOT LENGTH LIMIT** means that fish within a designated length range must be released immediately. A **DAILY HARVEST LIMIT** means that no more than a maximum number fish may be taken daily. If a daily harvest limit covers more than one fish species, the number of fish permitted to be taken includes all fish species covered by the regulation added together (in the aggregate).

A **TWO POLE AND LINE FISHING ONLY** regulation permits the angler to harvest fish with no more than two poles with no more than two hooks or lures per line. Also permitted (unless otherwise noted) are legal-sized cast nets, shad scoops and minnow seines to collect shad, minnows, and crayfish to use as bait. Bullfrogs may be taken by hand, gig, pitchfork, spear, landing net, and hook and line during bullfrog season.

ON WATERS WITHOUT THE TWO POLES AND LINES FISHING ONLY restriction, up to 50 hooks in total may be used legally on devices permitted under a sport fishing license. Legal devices include: bank poles and lines, dip nets, throw lines, trot lines, buoyed devices (jug fishing), gigs, spears, bow and arrow, and bow and arrow devices. No more than two untagged sport fishing devices (no more than 50 hooks total) under the angler's immediate control are allowed. Each legal device more than two, up to 50 hooks total, must be tagged with the angler's name and address. If attached to a tree, the device must be attached to the main trunk below the water line.

A **CLOSED SEASON** means that fish may not be taken between the specified dates. Waters receiving catchable rainbow trout have closed seasons (spring and/or fall). A closed season prohibiting harvest of rainbow trout is necessary in order for the State to have the trout stocked and permit all sport fishermen to have an equal opportunity to harvest fish on "opening day."

SITE SPECIFIC REGULATIONS are listed by water area affected. The coverage of the regulation is dictated by the extent of the water area listed and not by the county. In some cases, regulations for a given water area or site may extend beyond the counties listed. The counties listed refer to the location of the dam or outfall for impoundments or mouths of small streams. Since large rivers or streams usually flow through many counties, the term "Multiple" is used rather than listing all counties where the large stream or river flows.

SITE SPECIFIC SPORTFISHING REGULATIONS DEFINITIONS

SITE SPECIFIC REGULATION CODES IN PARENTHESES - The subsections listed below are referred to by number in the Site Specific Regulations listed. Water areas listed in that section may have numbers in parenthesis which refer to definitions listed below.

SECTION 810.37 DEFINITIONS FOR SITE SPECIFIC SPORTFISHING REGULATIONS

- a) Site Specific Regulations are listed by water area affected. The coverage of the regulation is dictated by the extent of the water area listed and not by the county. In some cases, regulations for a given water area or site may extend beyond the counties listed. The counties listed refer to the location of the dam or outfall for impoundments or mouths of small streams. Since large rivers or streams usually flow through many counties, the term "Multiple" is used rather than listing all counties where the large stream or river flows.
- b) The following subsections are referred to by number in Section 810.45. Each water area listed in Section 810.45 has numbers in parentheses that explain all of the restrictions or special provisions in this Section that apply to that water area.



- 1) Sport fishermen must not use more than two poles and each pole must not have more than two hooks or lures attached while fishing, except that legal size cast nets, (in accordance with subsection 810.50(a)(1)) shad scoops, and minnow seines may be used to obtain shad, minnows, and crayfish to use as bait, provided that they are not sold, and except that bullfrogs may be taken by hand, gig, pitchfork, spear, landing net, and hook and line during bullfrog season. Bowfishing is prohibited unless otherwise noted in this digest.
- 2) All jugs set in a body of water shall be under the immediate supervision of the fisherman. Immediate supervision shall be defined as the fisherman being on the water where the jugs are set and readily available to identify jugs to law enforcement officers.
- 3) All largemouth and smallmouth bass taken must be less than 12 inches in total length or greater than or equal to 15 inches in total length.
- 4) Sport fishermen shall be allowed to use trotlines, jugs, and by hand, except that sport fishermen may not submerge any pole or similar object to take or locate any fish and the use and aid of underwater breathing devices is prohibited. West of Wolf Creek Road, fishing from boats is permitted all year. Trotlines/jugs must be removed from sunrise until sunset from Memorial Day through Labor Day. East of Wolf Creek Road, fishing from boats is permitted from March 15 through September 30. Fishing from the bank is permitted all year only at the Wolf Creek and Route 148 causeways. On the entire lake, jugs and trotlines must be checked daily and must be removed on the last day they are used. It is illegal to use stakes to anchor any trotlines; they must be anchored only with portable weights and must be removed on the last day they are used. The taking of carp, carpsuckers, shad, drum, buffalo, gar, bowfin and suckers with spear, gig, bow and arrow or archery device is permissible.
- 5) Sport fishermen may harvest carp, carpsuckers, buffalo, gar, bowfin and suckers by pitchfork, gigs, bow and arrow or bow and arrow devices.
- 6) Sport fishing is allowed in the Fox River south of the Illinois-Wisconsin line to the Algonquin Dam and the Nippersink Creek upstream to the Wilmot Road Bridge.
- 7) Sport fishermen may harvest carp, buffalo, suckers and gar by bow and arrow or bow and arrow devices, gigs or spears during May and June.
- 8) Daily harvest limit includes striped bass, white bass, yellow bass and hybrid striped bass either singly or in the aggregate.
- 9) Catch and Release Fishing Only means that fish (all or identified species) caught must be immediately released alive and in good condition back into the water from which they came.
- 10) It shall be illegal to possess trout during the period of October 1 to 5 a.m. on the third Saturday in October (both dates inclusive) that were caught during that period.
- 11) It shall be illegal to possess trout during the period of March 15 to 5 a.m. on the first Saturday in April (both dates inclusive) that were caught during that period.
- 12) Daily harvest limit for largemouth and smallmouth bass, either singly or in the aggregate, shall not exceed six fish, no more than one of which may be greater than or equal to 15 inches in total length and five may be less than 12 inches.
- 13) Jug fishing is permitted from the hours of sunset to sunrise and carp and buffalo may be taken by bow and arrow devices from May 1 through September 30. All jugs must have owner's/user's name and complete address affixed.
- 14) Daily harvest limit includes all fish species (either singly or in the aggregate) caught within each of the following fish groupings.
 - A) Largemouth or smallmouth bass
 - B) Walleye, sauger, or their hybrid
 - C) Bluegill, redear sunfish, or pumpkinseed, or hybrid sunfish
 - D) Channel or blue catfish
- 15) Daily harvest limit includes white, black or hybrid crappie either singly or in the aggregate.
- 16) Daily harvest limit includes striped bass, white bass and hybrid striped bass either singly or in the aggregate.
- 17) Daily harvest limit shall not exceed 10 fish, no more than three of which may be greater than or equal to 17 inches in total length.
- 18) Clinton Lake – Sport fishermen shall be allowed to use trotlines, jugs and bank poles in the portions of the lake that lie north of the Route 54 Railroad Bridge and northeast of the Route 48 Bridge. Sport fishermen may harvest carp, carpsuckers and buffalo by bow and arrow, bow and arrow devices, gigs and spears on the entire lake, but not within 150 feet of any boat ramp, dock, beach or other developed recreation areas. All jugs and trotlines set in a body of water shall be under the immediate supervision of the angler.
- 19) It shall be unlawful to enter upon a designated duck hunting area between sunset of the Sunday immediately preceding opening day of regular duck season through the day before regular duck season and Canada goose season as posted at the site, or to fish on such areas during the regular duck season except in areas posted as open to fishing. It shall be unlawful to enter upon areas designated as waterfowl rest areas or refuges from two weeks prior to the start of the regular duck season through the end of duck and Canada goose season.
- 20) Carlyle Lake (including its tributary streams and those portions of the Kaskaskia River and Hurricane Creek up to the U.S. Army Corps of Engineers Carlyle Lake Project boundaries), U.S. Army Corps of Engineers, Bond, Clinton and Fayette Counties. Does not include the tailwaters. Sport fishermen may not use a minnow seine, cast net or shad scoop for bait collecting between U.S. Route 50 and the Carlyle Lake dam and spillway.
- 21) Lake Shelbyville (including its tributary streams and those portions of the West Okaw and Kaskaskia Rivers up to Lake Shelbyville Project boundaries – including parts of the Lake Shelbyville Fish and Wildlife Management Area), U.S. Army Corps of Engineers, Shelby and Moultrie Counties. Does not include the tailwater except for the 48 inches total length and live bait rig requirement for muskellunge (see subsections (b)(40) and (43)).
- 22) Rend Lake (including its tributary streams and those portions of the Big Muddy and Casey Fork Rivers up to the Rend Lake Project boundaries), Rend Lake Project Ponds, U.S. Army Corps of Engineers, Franklin and Jefferson Counties. Does not include tailwaters. Sport fishermen may not use a minnow seine, cast net, or shad scoop for bait collecting within 1,000 yards downstream of the Rend Lake Dam and Spillway.

SITE SPECIFIC SPORTFISHING REGULATIONS DEFINITIONS

- 23) Daily harvest limit for black, white or hybrid crappies, singly or in the aggregate, shall not exceed 20 fish, no more than 10 of which may be less than 10 inches in total length and no more than 10 of which may be greater than or equal to 10 inches in total length.
- 24) 15 inch minimum length limit for walleye with no possession of walleye greater than or equal to 20 inches and less than 27 inches in total length – protected slot length limit.
- 25) Daily harvest limit for largemouth or smallmouth bass, singly or in the aggregate, shall not exceed three fish per day, no more than one of which may be greater than or equal to 15 inches in total length and no more than two of which may be less than 15 inches in total length.
- 26) Lake Vermilion – Trotline and jug fishing allowed north of Boiling Springs Road.
- 27) Bank fishing is prohibited. Boat fishing is permitted May 1 through August 31 during the hours of 2:00 p.m. to 8:00 p.m. See site for additional regulations and exact opening and closing dates.
- 28) Trotlines may be set within 300 feet from shore.
- 29) Carp, buffalo, suckers and carpsuckers may be taken by means of pitchfork and gigs (no bow and arrow devices).
- 30) Fishing is permitted from March 15 through September 30, both dates inclusive, from sunrise to sunset. Fishing during all other times of the year is illegal and not permitted.
- 31) Daily harvest limit for largemouth or smallmouth bass, singly or in the aggregate, shall not exceed three fish daily, no more than one of which may be greater than or equal to 15 inches in total length and no more than two of which may be less than 12 inches in total length.
- 32) Daily harvest limit of striped bass, white bass, yellow bass and hybrid striped bass, singly or in the aggregate, shall not exceed four fish per day, which must be greater than or equal to 15 inches in total length.
- 33) It shall be unlawful to trespass upon a designated waterfowl hunting area during the seven days prior to the regular duck season, or to fish on such areas during the regular duck and Canada goose season except in areas posted as open to fishing. It shall be unlawful to trespass upon areas designated as waterfowl rest areas or refuges from two weeks prior to the start of the regular duck season through the end of duck and Canada goose season.
- 34) Sport fishermen may harvest carp, buffalo, suckers and gar by bow and arrow or bow and arrow devices, gigs or spears from May 1 through August 31.
- 35) 14 inch minimum length limit for walleye, sauger or hybrid walleye, either singly or in the aggregate, with no possession of fish greater than or equal to 18 inches and less than 24 inches in total length. There is a four fish daily harvest limit of which only one can be greater than or equal to 24 inches in total length.
- 36) Sport fishermen may not use a minnow seine, minnow trap, cast net or shad scoop for bait collecting in the following water areas:
- Charleston Lower Channel Lake tailwaters from that portion of the Embarras River from the Charleston Lower Channel Lake Dam downstream to the Route 130 Bridge.
- Clinton Lake tailwaters from that portion of Salt Creek from the Clinton Dam downstream to the Route 10 Bridge.
- Cook County Forest Preserve District Waters (except in the Des Plaines River).
- Lake Decatur tailwaters from that portion of the Sangamon River from the Lake Decatur Dam downstream to the Route 48 Bridge.
- 37) Daily harvest limit for smallmouth bass shall not exceed three fish, no more than one of which may be greater than or equal to 18 inches in total length and two may be less than 12 inches in total length.
- 38) Daily harvest limit for largemouth and smallmouth bass, either singly or in the aggregate, shall not exceed six fish, no more than one of which may be greater than or equal to 18 inches in total length and five may be less than 14 inches.
- 39) Powerton Lake shall be closed to boat traffic, except for legal waterfowl hunters, from one week prior to regular waterfowl season to February 15, and closed to all unauthorized entry during the regular goose and duck season.
- 40) The 48 inch total length limit on pure muskellunge applies to that body of water listed as well as any tailwaters as defined below:
- Evergreen Lake (McLean County) – including the portion of Six Mile Creek below the Evergreen Lake Dam downstream to its confluence with the Mackinaw River.
- Fox Chain O'Lakes (Lake/McHenry Counties) – including the Fox River south of the Wisconsin-Illinois boundary to the McHenry Dam and the Nippersink Creek upstream to the Wilmot Road Bridge.
- Kinkaid Lake (Jackson County) – including the portion of Kinkaid Creek below the Kinkaid Lake Dam downstream to the Route 149 Bridge.
- Lake Shelbyville (Moultrie/Shelby Counties) – including the portion of the Kaskaskia River below the Lake Shelbyville Dam downstream to the State Route 128 Road Bridge near Cowden.
- Otter Lake (Macoupin County) – including the portion of Otter Creek below Otter Lake Dam downstream to its confluence with East Otter Creek.
- Pierce Lake (Winnebago County) – including the portion of Willow Creek below the Pierce Lake Dam downstream to Forest Hills Road.
- 41) It shall be unlawful to enter upon areas designated as waterfowl hunting areas during the 10 days prior to the start of the regular duck season, or to fish on such areas during the regular duck season except in areas posted as open to fishing. It shall be unlawful to enter upon areas designated as waterfowl rest areas or refuges from 10 days prior to the start of the regular duck season through the end of duck and Canada goose season.
- 42) During duck season, walk-in only access for fishing from the bank is permitted after 1:00 p.m.
- 43) When using live bait, all live bait in excess of 8 inches in total length shall be rigged with a quick set rig. The hook shall be immediately set upon the strike. A quick set rig is defined as follows: a live bait rig with up to two treble hooks attached anywhere on the live bait; single hooks are prohibited. This subsection (b)(43) does not apply to trotlines, jug lines, etc., if allowed on the lake.
- 44) Sport fishermen may harvest carp from boat by bow and arrow and bow and arrow devices, but not within 150 feet of any developed recreation areas.
- 45) Sport fishermen may harvest carp, buffalo, suckers and gar by bow and arrow devices, gigs or spears (except during waterfowl season) but not within 200 yards of any developed recreational areas.
- 46) Daily harvest limit for largemouth and smallmouth bass, either singly or in the aggregate, shall not exceed three fish, no more than one of which may be greater than or equal to 18 inches in total length and two may be less than 12 inches.
- 47) 14 inch minimum length limit for walleye, sauger or hybrid walleye, either singly or in the aggregate with no possession of fish greater than or equal to 18 inches or less than 26 inches in total length. There is a three fish daily harvest limit of which only one fish can be greater than or equal to 26 inches in total length.
- 48) Sport fishermen may harvest carp, buffalo, suckers and gar by bow and arrow or bow and arrow devices, gigs or spears, except when closed under site regulations (17 Ill. Adm. Code 110) and posted on site.
- 49) Length limit regulation exemptions for fishing tournaments may be allowed for any fish species found in water body.
- 50) Daily harvest limit for largemouth or smallmouth bass, singly or in the aggregate, shall not exceed 3 fish daily, no more than one of which may be greater than or equal to 18 inches in total length and no more than 2 of which may be less than 14 inches in total length.
- 51) Lake Decatur, (including all boundaries within the City of Decatur) from the dam to the Sangamon River at Macon County Highway 25 (North Oakley Road) and the area west of Baltimore Ave. Does not include the tailwater.
- 52) Daily harvest for muskellunge shall not exceed 1 fish greater than or equal to 36 inches, but less than 42 inches, or 1 fish greater than or equal to 48 inches in total length.
- 53) The daily harvest limit for yellow perch shall not exceed 15 fish in the combined waters of Lake Michigan, Calumet River and Chicago River, including its North Branch, South Branch and the North Shore Channel.

COUNTY LISTING OF ILLINOIS WATERS: Locations by County

Statewide Sportfishing Regulations are enforced in addition to each area's Site Specific Regulations

COUNTY	WATER AREA	COUNTY	WATER AREA
Adams	Arrowhead Heights Lake Siloam Springs Lake		Germantown Lake Homer Guthrie Pond – Eldon Hazlet State Park
Alexander	Horseshoe Lake – Alexander Co.	Clinton/Bond/ Fayette	Carlyle Lake
Bond	Governor Bond Lake Patriot's Park Lake Pocahontas Park Ponds	Coles	Campus Pond – Eastern Illinois University Charleston Lower Channel Lake Charleston Side Channel Lake Coles County Airport Lake Fox Ridge State Park (see also Hurricane Pond, Wilderness Pond and Ridge Lake) Hurricane Pond Lake Mattoon Lake Paradise Lincoln Log Cabin Pond Oakland City Lake Ridge Lake Wilderness Pond
Boone	Belvidere Ponds Blue Pond Little Casters Pond Island Pond Mill Race Ponds Spencer Lake	Cook	Auburn Park Lagoon Axehead Lake Beck Lake Belleau Lake Bullfrog Lake Busse Lake Calumet River Cermack Quarry Chicago River (including its North Branch, South Branch, and the North Shore Channel) Columbus Park Lagoon Commissioners Park Pond Cook Co. Forest Preserve District Lakes Des Plaines River Basin (Hoffman Dam to 47 Street Bridge, including tributaries) Douglas Park Lagoon Flatfoot Lake Garfield Park Lagoon Gompers Park Lagoon Heritage Quarries Horsetail Lake Humbolt Park Lagoon Jackson Park (Columbia Basin) Lagoon Lake Opeka Lake Owen Lake Shermerville Lincoln Park North Lagoon Lincoln Park South Lagoon Maple Lake Marquette Park Lagoon McKinley Park Lagoon Palmissano Pond (Stern's Park Quarry) Riis Park Lagoon Sag Quarry East Schiller Pond Sherman Park Lagoon
Brown	Mt. Sterling Lake Siloam Springs State Park Buckhorn Unit Waters		
Bureau	Donnelley State Wildlife Area Hormel Pond Mautino Fish and Wildlife Area		
Calhoun	Batchtown Wildlife Management Area Calhoun Point Wildlife Management Area Fuller Lake Godar-Diamond/Hurricane Island Wildlife Management Area Helmbold Slough Red's Landing Wildlife Management Area Riprap Landing		
Cass	Jim Edgar/Panther Creek Fish and Wildlife Area – Drake Lake Jim Edgar/Panther Creek Fish and Wildlife Area, Prairie Lake and all Ponds Jim Edgar/Panther Creek Fish and Wildlife Area, Gridley Road Lake Meredosia Lake – Cass County Portion Meredosia Lake – Cass County Portion Only (meandered waters only)		
Champaign	Champaign Park District Lakes (Kaufman Lake, Heritage Lake, and Mattis Lake) Crystal Lake Homer Lake Lake of the Woods & Elk's Pond Middle Fork Forest Preserve Pond River Bend Forest Preserve Lakes (Sunset Lake and Shadow Lake)		
Christian	Kincaid City Reservoir Lake Taylorville Taylorville Park District Pond		
Christian/Sangamon	Sangchris Lake		
Clark	Casey Park Pond Lincoln Trail Lake Mill Creek Lake		
Clay	Charlie Brown Lake & Pond		
Clinton	Breese JC's Park Pond Eldon Hazlet State Park (See Also Carlyle Lake)		

NOTE: EXPLANATIONS FOR NUMBERS CONTAINED IN PARENTHESIS ARE FOUND ON PAGES 10 AND 11

COUNTY LISTING OF ILLINOIS WATERS: Locations by County

Statewide Sportfishing Regulations are enforced in addition to each area's Site Specific Regulations

COUNTY	WATER AREA	COUNTY	WATER AREA
	Skokie Lagoons Tampier Lake Wampum Lake Washington Park Lagoon William W. Powers Conservation Area Wolf Lake, William W. Powers Conservation Area		Fulton County Camping and Recreation Area Waters Rice Lake Fish and Wildlife Area
Crawford	Crawford Co. State Fish and Wildlife Area – Picnic Pond Crawford Co. State Fish and Wildlife Area Ponds Oblong Lake	Gallatin	Omaha City Reservoir Omaha Township Reservoir Shawnee National Forest – Pounds Hollow Lake
Cumberland	Lake Mattoon Montrose Lake Toledo Reservoir	Greene	Roodhouse Park Lake Greenfield City Lake White Hall City Lake
DeKalb	Shabbona Lake Storm Lake	Grundy	Heidecke Lake (41)
DeWitt	Clinton Lake Weldon Springs Lake	Grundy/Kankakee/ Will	Mazonia Lakes & Ponds (excluding Ponderosa Lake)
Douglas	Tuscola City Lake Villa Grove East Lake Villa Grove West Lake Walnut Point Lake	Grundy/LaSalle/ Will	Illinois & Michigan Canal
DuPage	DuPage River – West Branch (between the dams located in the McDowell Grove Forest Preserve and the Warrenville Grove Forest Preserve) Elliott Lake Forest Preserve District of Dupage County Lakes and Ponds Fox Valley Park District Lakes and Ponds Mallard Lake Silver Lake	Hamilton	Dolan Lake McLeansboro City Lakes
Edgar	Paris East & West Lakes	Hamilton/Jefferson	Ten Mile Creek Lakes
Edwards	West Salem Reservoir	Hancock	Carthage Lake Horton Lake
Effingham	Altamont Reservoir Dieterich Park Pond Lake Sara	Hardin	Shawnee National Forest – Tecumseh Lake Shawnee National Forest – Whoopie Cat Lake
Fayette	Lake Nellie Ramsey Lake Ramsey Lake State Park Ponds Tower Lake (St. Elmo South Lake) Vandalia Lake	Henderson	Gladstone Lake Henderson Creek State Fish and Wildlife Area
Franklin and Jefferson	Rend Lake Rend Lake Project Ponds – Jackie Branch Pond, Ina N. Borrow Pit, Green Heron Pond, North Marcum Campground Pond	Henry	Andover Lake Johnson Sauk Trail Lake & Pond
Franklin	Buckner City Reservoir Christopher Old City Lake Sesser City Lake West Frankfort New City Lake West Frankfort Old City Lake	Iroquois	Watseka City Ponds (Clements Pond, Kapers Pond and Municipal Center Pond)
Fulton	Anderson Lake Fish and Wildlife Area Canton Lake Double “T” State Fish and Wildlife Area Emiquon Preserve – Thompson Lake	Jackson and Union	Giant City Park Ponds
		Jackson	Burning Star State Fish and Wildlife Area Campbell Pond Wildlife Management Area Campus Lake – Southern Illinois University Carbondale City Reservoir Cedar Lake and Little Cedar Lake Kinkaid Lake Lake Murphysboro Shawnee National Forest – Little Cedar Lake Shawnee National Forest – Turkey Bayou
		Jasper	Newton Lake Sam Parr Lake
		Jefferson	Mt. Vernon City Park Lake Mt. Vernon Game Farm Pond
		Jersey	Crull Impoundment Wildlife Management Area Glades – 12 Mile Island Wildlife Management Area Stump Lake Wildlife Management Area
		Jo Daviess	Apple River (within Apple River Canyon State Park and Satellite Boundaries) Apple River and tributaries Hanover Lake – Apple River Canyon State Park
		Johnson	Ferne Clyffe Lake Shawnee National Forest – Dutchman Lake Shawnee National Forest – Little Cache #1
		Johnson/Pulaski	Cypress Creek National Wildlife Refuge – Cache River from Rt. 37 to Rt. 51 in Ullin

NOTE: EXPLANATIONS FOR NUMBERS CONTAINED IN PARENTHESIS ARE FOUND ON PAGES 10 AND 11

COUNTY LISTING OF ILLINOIS WATERS: Locations by County

Statewide Sportfishing Regulations are enforced in addition to each area's Site Specific Regulations

COUNTY	WATER AREA	COUNTY	WATER AREA
Johnson/Pulaski/Union	Cypress Creek National Wildlife Refuge – All Ponds	Logan	Ed Madigan State Park Pond Mt. Pulaski Park District Lake
Kane	Forest Preserve District of Kane County lakes and Ponds Fox Valley Park District Lakes and Ponds	Macon	Decatur Park Dist. Ponds Fairview Park – Dreamland Pond Fletcher Park Pond Lake Decatur Macon County Conservation District Ponds (see also Rock Springs Pond and Rock Springs Bike Trail Pond) Rock Springs Bike Trail Pond Rock Springs Pond Sportsman's Club Pond
Kankakee	Bird Park Quarry Eagle Lake Heiland Lakes Monster Lake Perry Farm Pond Rock Creek Ponderosa Lake Wilderness Area	Macoupin	Beaver Dam Lake Bunker Hill Lake Carlinville Lake #1 Carlinville Lake #2 Gillespie New City Lake Gillespie Old City Lake Mt. Olive City Lakes (Old and New) Otter Lake Palmyra – Modesto Water Commission Lake Staunton City Lake
Kendall	Foli Park Pond Kendall Co. Lake #1 Silver Springs S.P. (Big Lake) & Ponds	Madison	Belk Park Pond Gordon F. More Park Lake Highland Old City Lake Horseshoe Lake – Madison County Marine Heritage Lake Silver Lake Tri-Township Park Pond
Knox	Buffalo Prairie Pheasant Habitat Area Lakes and Ponds (Buffalo Lake South, Buffalo Lake North, Buffalo Pond Northwest, Buffalo Wetland) Lake Storey Snakeden Hollow State Fish and Wildlife Area – McMaster Lake & Other Site Waters	Madison/Jersey	Piasa
Lake and McHenry	Fox Chain O'Lakes (including the Fox River south of the Wisconsin-Illinois boundary to the Algonquin Dam and the Nippersink Creek upstream to the Wilmot Road Bridge) (6) (Applies to Grass Lake and Nippersink Lake State Managed Blind Areas Only)	Marion	Boston Pond Centralia Foundation Park Catfish Pond Centralia Lake Forbes State Lake (including Forbes State Lake tailwaters and that portion of Lost Fork Creek within Stephen A. Forbes State Park) Forbes State Park Ponds Kinmundy Reservoir Old Kinmundy Reservoir Raccoon Lake Salem Reservoir
Lake	Banana Lake Bevier Lagoon Diamond Lake Fox River Marina Gages Lake Grayslake Park District (Grayslake and Park Ponds) Illinois Beach State Park Ponds Lake Co. Forest Preserve District Lakes (except Independence Grove Lake) Mundelein Park District Ponds Sand Lake Sterling Lake Turner Lake Valley Lake	Marshall	Marshall County Conservation Area – Sparland Unit Marshall County Conservation Area (Fishing Ditch)
Lake/Cook	Lake Michigan (Illinois Portion)	Mason	Chautauqua Lake North and South Pools
LaSalle	Bakers Lake Illinois River – Starved Rock Pool Lake Kakusha Lake Mendota LaSalle Lake Matthiessen Lake Starved Rock State Park	Mason/Cass/Schuyler/Menard	Sanganois Conservation Area (33) (42)
Lawrence	Embarras River Bottoms State Habitat Area Red Hills Lake	Massac	Fairgrounds Pond – Fort Massac State Park Mermet State Lake
Lee	Franklin Creek (within the boundaries of Franklin Creek State Natural Area) Franklin Creek Mill Pond – Franklin Creek State Park	McDonough	Argyle Lake Spring Lake
		McHenry	Defiance Lake Fox River (at Moraine Hills State Park and Dam and on

NOTE: EXPLANATIONS FOR NUMBERS CONTAINED IN PARENTHESIS ARE FOUND ON PAGES 10 AND 11

COUNTY LISTING OF ILLINOIS WATERS: Locations by County

Statewide Sportfishing Regulations are enforced in addition to each area's Site Specific Regulations

COUNTY	WATER AREA	COUNTY	WATER AREA
	Bolger Lock and Dam Properties) Lake Atwood McCullom Lake McHenry County Conservation District Lakes and Ponds Piscasaw Creek Three Oaks South Lake		Rock River, Wisconsin State Line downstream to confluence of the Mississippi River, including tributaries Shawnee National Forest Lakes and Ponds less than 10 acres
McLean	Bloomington Park District Lakes (Anglers Lake, Holiday Lake, Miller Park Lake, Tipton Lake and White Oaks Lake) Boyd-Wesley Park Pond Chenoa City Lake Dawson Lake & Park Ponds Evergreen Lake Heyworth Centennial Lake Lake Bloomington Miller Park Lake	Ogle	Lake Sule Pine Creek Pine Creek (within the boundaries of White Pines Forest State Park) Spring Pond
Monroe	Valmeyer Lake	Peoria	Charter Oak North – Peoria Park District Lake Charter Oak South – Peoria Park District Pond Glen Oak Park Lagoon Jubilee College State Park Pond
Montgomery	Coffeen Lake Coffeen Upland Management Pond Glen Shoals Lake Hillsboro Old City Lake Litchfield City Lake Lou Yeager Lake Walton Park Lake	Peoria/Fulton	Banner Marsh Lake & Ponds
Morgan	Ashland City Old Reservoir Ashland City Reservoir Lake Jacksonville Mauvaise Terre/Morgan Lake Waverly Lake	Perry	DuQuoin City Lake DuQuoin State Fair Grounds – All Lakes and Ponds Pinckneyville Lake Pyramid State Park – Blue Wing Lake, Green Wing Lake, Goldeneye Lake and Mallard Lake Pyramid State Park – Captain, Denmark, Galum and East Conant Areas – All Lakes and Ponds except Blue Wing Lake, Green Wing Lake, Goldeneye Lake and Mallard Lake Pyramid State Park Lakes & Ponds (excluding Captain, Denmark, Galum and East Conant Areas)
Moultrie	Woods Lake Wyman Lake	Pike	Pittsfield City Lake King Park Lagoon
Moultrie/Shelby	Lake Shelbyville – U.S. Army Corps of Engineers Project Ponds and Lake Shelbyville State Fish and Wildlife Management Area Ponds Lake Shelbyville (21)	Pope	Shawnee National Forest – Bay Creek Lake #5 and #8 (Sugar Creek Lake) Shawnee National Forest – Lake Glendale Shawnee National Forest – One Horse Gap Lake
Multiple	Fox River, Algonquin Dam to confluence with the Illinois River, including tributaries Hennepin Canal – Mainline & Feeder Illinois River Iroquois & Kankakee Rivers and their Tributaries Kankakee River (from the Kankakee Dam to the mouth of the Kankakee River, including tributaries) Kankakee-Iroquois Rivers and their Tributaries Kishwaukee River and South Branch of Kishwaukee River and Tributaries Mississippi River (between IL & IA) Mississippi River (between IL & MO) Mississippi River Pools 16, 17, 18, 21, 22, 24 Mississippi River Pools 25 and 26 Ohio River – Smithland Pool Tributary Streams (in Pope/Hardin/Gallatin Counties, excluding Wabash River and Saline River Above Route 1 Bridge) Ohio River (between Illinois & Kentucky)	Pulaski/Johnson	Cache River State Natural Area
		Putnam	Hennepin-Hopper Lakes
		Randolph	Baldwin Lake Coulterville City Lake Randolph County Lake Route 154 Day Use Pond Sparta "T" Lake Sparta City Lakes Sparta City Reservoir (South) Sparta World Shooting and Recreational Complex – Derby Lake Sparta World Shooting and Recreational Complex Lakes Turkey Bluff Ponds
		Richland	Borah Lake East Fork Lake Vernor Lake
		Rock Island	Lake George Prospect Pond Riverside Park Lagoon Rock River, from the Sears and Steel Dam downstream to confluence of the Mississippi River
		Saline	Harrisburg New City Reservoir

NOTE: EXPLANATIONS FOR NUMBERS CONTAINED IN PARENTHESIS ARE FOUND ON PAGES 10 AND 11

COUNTY LISTING OF ILLINOIS WATERS: Locations by County

Statewide Sportfishing Regulations are enforced in addition to each area's Site Specific Regulations

COUNTY	WATER AREA	COUNTY	WATER AREA
	Jones Lake Trout Pond Jones State Lake Sahara Woods Fish and Wildlife Area	Wabash	Beall Woods Lake
Sangamon	Conservation World Ponds Illinois Department of Transportation Lake Lake Springfield Lake Williamsville Loami Reservoir Mechanicsburg Park Pond Rochester Park Pond Southwind Park Pond Washington Park Pond	Warren	Citizen's Lake
Schuyler	Schuy-Rush Lake Weinberg-King Pond	Washington	Nashville City Lake Washington County Lake
Shelby and Christian	Pana Lake	Wayne	Sam Dale Lake Sam Dale Trout Pond
Shelby	Forest Park Lagoon Hidden Springs State Forest Pond Lake Mattoon	White	Burrells Wood Park Pond Norris City Reservoir
St. Clair	Peabody River King, Pit #3 Lakes and Ponds (see also Willow Lake for additional regulations) Frank Holten Lakes Jones Park Lake Marissa City Lake Mascoutah Reservoir Willow Lake Kaskaskia River Fish and Wildlife Area – Doza Creek Wildlife Management Area	Whiteside	Carlton Silt Basin Centennial Park Pond Lake Carlton Lake Sinnissippi
Stephenson	Lake Le-Aqua-Na Lake Le-Aqua-Na Kids Only Fishing Pond Mill Pond Waddams Creek Yellow Creek	Will	Braidwood Lake, Braidwood State Fish and Wildlife Area (41) Indian Boundary South Pond Lake Chaminwood Lake Milliken Lake Strini Monee Reservoir Route 6 Quarries (East and West) Turtle Lake (East Lake Renwick) Vanhorn Woods Pond Whalon Lake Woodlawn Pond
Tazewell	Bowen Lake Mackinaw Ponds 1 and 2 Mineral Springs Park Lagoon Powerton Lake Spring Lakes (North & South)	Williamson	Arrowhead Lake Crab Orchard National Wildlife Refuge – Crab Orchard Lake Crab Orchard National Wildlife Refuge – Devil's Kitchen Lake Crab Orchard National Wildlife Refuge – Little Grassy Lake Crab Orchard National Wildlife Refuge – Visitors Pond Crab Orchard National Wildlife Refuge Restricted Use Area Ponds (30), except Visitor Pond, and Crab Orchard National Wildlife Refuge – All Other Ponds Herrin Lake #1 Herrin Lake #2
Union	Anna City Lake Dongola City Lake Union County Fish and Wildlife Area – All lakes and ponds	Winnebago	Baumann Park Lake Four Lakes Kent Creek Lake Victoria Levings Lake Olson Lake Pierce Lake
Vermilion	Clear Lake Kickapoo State Park Lakes & Pond Lake Mingo & Kennekuk Cove Park Ponds Lake Vermilion Middle Fork of the Vermilion River Tilton City Lake	Winnebago/Stephenson	Pecatonica River and Tributaries
		Woodford	Lake Eureka Woodford County Conservation Area (Fishing Ditch)

NOTE: EXPLANATIONS FOR NUMBERS CONTAINED IN PARENTHESIS ARE FOUND ON PAGES 10 AND 11

SITE SPECIFIC SPORTFISHING REGULATIONS

Statewide Sportfishing Regulations are enforced in addition to each area's Site Specific Regulations

WATER AREA	OWNERSHIP	COUNTY	FISH SPECIES	REGULATION / HARVEST LIMIT
Altamont Reservoir	City of Altamont	Effingham	Large or Smallmouth Bass (14) . . .	1 Fish Daily Harvest Limit Large or Smallmouth Bass 15 inch Minimum Length Limit
Anderson Lake Fish and Wildlife Area	State of Illinois	Fulton	Recreational Use Restrictions (33) Large or Smallmouth Bass	12 inch Minimum Length limit Large or Smallmouth Bass 6 Fish Daily Harvest Limit
Andover Lake	City of Andover	Henry	All Fish Channel Catfish	2 Pole and Line Fishing Only (1) 6 Fish Daily Harvest Limit
Anna City Lake	City of Anna	Union	All Fish Bluegill or Redear Sunfish Bluegill or Redear Sunfish (14) Channel Catfish Large or Smallmouth Bass Large or Smallmouth Bass (14)	2 Pole and Line Fishing Only (1) 8 inch Minimum Length Limit 10 Fish Daily Harvest Limit 6 Fish Daily Harvest Limit 15 inch Minimum Length Limit 3 Fish Daily Harvest Limit
Apple River (within Apple River Canyon State Park and Satellite Boundaries)	State of Illinois	Jo Daviess	All Fish Smallmouth Bass Trout Trout	2 Pole and Line Fishing Only (1) Catch and Release Fishing Only (9) Spring Closed Season; Catch and Release Fishing is permitted (9) (11) Fall Closed Season; Catch and Release Fishing is permitted (9) (10)
Argyle Lake	Argyle Lake State Park	McDonough	All Fish Bluegill or Redear Sunfish (14) Channel Catfish Hybrid Walleye Large or Smallmouth Bass Large or Smallmouth Bass (14) Pure Muskellunge Recreational Use Restrictions Trout White, Black, or Hybrid Crappie (15)	2 Pole and Line Fishing Only (1) 25 Fish Daily Harvest Limit 6 Fish Daily Harvest Limit 3 Fish Daily Harvest Limit 3 Fish Daily Harvest Limit Protected Slot Length Limit; 14-18 inches 42 inch Minimum Length Limit All live bait greater than 8 inch must be rigged with a quick set rig (43) Fall Closed Season (10) 25 Fish Daily Harvest Limit with no more than 10 Fish greater than or equal to 10 inches
Arrowhead Heights Lake	Village of Camp Point	Adams	Large or Smallmouth Bass (14) All Fish Channel Catfish Large or Smallmouth Bass	3 Fish Daily Harvest Limit 2 Pole and Line Fishing Only (1) 6 Fish Daily Harvest Limit 15 inch Minimum Length Limit
Arrowhead Lake	City of Johnston City	Williamson	Large or Smallmouth Bass (14) All Fish Channel Catfish White, Black, or Hybrid Crappie (15)	Protected Slot Length Limit with one Fish greater than or equal to 15 inches and/or 2 fish less than 12 inches Daily (31) 2 Pole and Line Fishing Only (1) 6 Fish Daily Harvest Limit 15 Fish Daily Harvest Limit
Ashland City Old Reservoir	City of Ashland	Morgan	All Fish Channel Catfish	2 Pole and Line Fishing Only (1) 6 Fish Daily Harvest Limit
Ashland City Reservoir	City of Ashland	Morgan	All Fish Bluegill or Redear Sunfish (14) Channel Catfish	2 Pole and Line Fishing Only (1) 10 Fish Daily Harvest Limit 6 Fish Daily Harvest Limit
Auburn Park Lagoon	Chicago Park District	Cook	All Fish Channel Catfish	2 Pole and Line Fishing Only (1) 4 Fish Daily Harvest Limit
Axehead Lake	Cook County Forest Preserve	Cook	All Fish Bluegill, Redear, or Pumpkinseed Sunfish (14) Large or Smallmouth Bass Trout Trout White, Black, or Hybrid Crappie (15)	2 Pole and Line Fishing Only (1) (36) 15 Fish Daily Harvest Limit 14 inch Minimum Length Limit Fall Closed Season (10) Spring Closed Season (11) 15 Fish Daily Harvest Limit

NOTE: EXPLANATIONS FOR NUMBERS CONTAINED IN PARENTHESIS ARE FOUND ON PAGES 10 AND 11

SITE SPECIFIC SPORTFISHING REGULATIONS

Statewide Sportfishing Regulations are enforced in addition to each area's Site Specific Regulations

WATER AREA	OWNERSHIP	COUNTY	FISH SPECIES	REGULATION / CREEL LIMIT
Bakers Lake	City of Peru	LaSalle	Large or Smallmouth Bass (14) . . .	1 Fish Daily Harvest Limit
			All Fish	2 Pole and Line Fishing Only (1)
			Channel Catfish	6 Fish Daily Harvest Limit
			Large or Smallmouth Bass	14 inch Minimum Length Limit
Baldwin Lake	Baldwin Lake Conservation Area	Randolph	Large or Smallmouth Bass	18 inch Minimum Length Limit
			Large or Smallmouth Bass (14) . . .	3 Fish Daily Harvest Limit
			All Fish	2 Pole and Line Fishing Only (1) (5)
			Striped, White, or Hybrid Striped Bass	17 inch Minimum Length Limit
			Striped, White, or Hybrid Striped Bass (16)	3 Fish Daily Harvest Limit
			White, Black, or Hybrid Crappie . . .	9 inch Minimum Length Limit
			White, Black, or Hybrid Crappie (15)	25 Fish Daily Harvest Limit
Banana Lake	Lake County Forest Preserve District	Lake	Large or Smallmouth Bass (14) . . .	1 Fish Daily Harvest Limit
			All Fish	2 Pole and Line Fishing Only (1)
			Channel Catfish	3 Fish Daily Harvest Limit
			Large or Smallmouth Bass	15 inch Minimum Length Limit
			Trout	Fall Closed Season (10)
			Trout	Spring Closed Season (11)
Banner Marsh Lake & Ponds	Banner Marsh State Fish and Wildlife Area (33)	Peoria/Fulton	Large or Smallmouth Bass	Protected Slot Length Limit; 12-18 inches
			Large or Smallmouth Bass (14) . . .	3 Fish Daily Harvest Limit
			Channel Catfish	6 Fish Daily Harvest Limit
			Pure Muskellunge	42 inch Minimum Length Limit
			Recreational Use Restriction	Waterfowl Refuge or Hunting Area (33)
			Recreational Use Restrictions	All live bait greater than 8 inches must be rigged with a quick set rig (43)
			White, Black, or Hybrid Crappie . . .	25 Fish Daily Harvest Limit with no more than 10 Fish greater than or equal to 10 inches
			All Fish	2 Pole and Line Fishing Only (1) (34)
Batchtown Wildlife Management Area	State of Illinois	Calhoun	Recreational Use Restriction	Waterfowl Refuge or Hunting Area (19)
Baumann Park Lake	City of Cherry Valley	Winnebago	Large or Smallmouth Bass (14) . . .	1 Fish Daily Harvest Limit
			All Fish	2 Pole and Line Fishing Only (1)
			Channel Catfish	6 Fish Daily Harvest Limit
			Large or Smallmouth Bass	14 inch Minimum Length Limit
			Trout	Fall Closed Season (10)
			Trout	Spring Closed Season (11)
Beall Woods Lake	Beall Woods Conservation Area	Wabash	All Fish	2 Pole and Line Fishing Only (1)
			Channel Catfish	6 Fish Daily Harvest Limit
			Large or Smallmouth Bass	15 inch Minimum Length Limit
			Trout	Fall Closed Season (10)
			Trout	Spring Closed Season (11)
Beaver Dam Lake	Beaver Dam State Park	Macoupin	Large or Smallmouth Bass (14) . . .	3 Fish Daily Harvest Limit
			All Fish	2 Pole and Line Fishing Only (1)
			Bluegill or Redear Sunfish (14) . . .	25 Fish Daily Harvest Limit
			Channel Catfish	6 Fish Daily Harvest Limit
			Large or Smallmouth Bass	15 inch Minimum Length Limit
			Trout	Fall Closed Season (10)
			White, Black, or Hybrid Crappie . . .	9 inch Minimum Length Limit
			White, Black, or Hybrid Crappie (15)	10 Fish Daily Harvest Limit
Beck Lake	Cook County Forest Preserve District	Cook	All Fish	2 Pole and Line Fishing Only (1) (36)
			Bluegill, Redear, or Pumpkinseed Sunfish (14)	15 Fish Daily Harvest Limit
			Channel Catfish	6 Fish Daily Harvest Limit
			Large or Smallmouth Bass	14 inch Minimum Length Limit
			Walleye, Sauger, or Hybrid Walleye	18 inch Minimum Length Limit
			White, Black, or Hybrid Crappie (15)	15 Fish Daily Harvest Limit

NOTE: EXPLANATIONS FOR NUMBERS CONTAINED IN PARENTHESIS ARE FOUND ON PAGES 10 AND 11

SITE SPECIFIC SPORTFISHING REGULATIONS

Statewide Sportfishing Regulations are enforced in addition to each area's Site Specific Regulations

WATER AREA	OWNERSHIP	COUNTY	FISH SPECIES	REGULATION / CREEL LIMIT
Belk Park Pond	City of Wood River	Madison	All Fish	2 Pole and Line Fishing Only (1)
			Channel Catfish	6 Fish Daily Harvest Limit
			Bluegill or Redear Sunfish (14)	25 Fish Daily Harvest Limit
			Trout	Fall Closed Season (10)
			Trout	Spring Closed Season (11)
Belleau Lake	Cook County Forest Preserve District	Cook	All Fish	2 Pole and Line Fishing Only (1) (36)
			Bluegill, Redear, or Pumpkinseed Sunfish (14)	15 Fish Daily Harvest Limit
			Large or Smallmouth Bass	14 inch Minimum Length Limit
			Trout	Fall Closed Season (10)
			Trout	Spring Closed Season (11)
			White, Black, or Hybrid Crappie (15)	15 Fish Daily Harvest Limit
Belvidere Ponds	City of Belvidere	Boone	Large or Smallmouth Bass (14)	1 Fish Daily Harvest Limit
			Large or Smallmouth Bass	14 inch Minimum Length Limit
Bevier Lagoon	Waukegan Park District	Lake	All Fish	2 Pole and Line Fishing Only (1)
			Channel Catfish	6 Fish Daily Harvest Limit
Bird Park Quarry	City of Kankakee	Kankakee	Trout	Fall Closed Season (10)
			Trout	Spring Closed Season (11)
Blandinsville North and South Ponds	Village of Blandinsville	McDonough	All Fish	2 Pole and Line Fishing Only (1)
			Large and Smallmouth Bass	1 Fish greater than or equal to 15 inches and/or 2 Fish less than 12 inches (31)
				3 Fish Daily Harvest Limit
			Channel Catfish	6 Fish Daily Harvest Limit
Bloomington Park District Lakes (Anglers Lake, Holiday Lake, Miller Park Lake, Tipton Lake and White Oaks Lake)	City of Bloomington	McLean	Large or Smallmouth Bass (14)	3 Fish Daily Harvest Limit
			All Fish	2 Pole and Line Fishing Only (1)
			Channel Catfish	3 Fish Daily Harvest Limit
			Large or Smallmouth Bass	15 inch Minimum Length Limit
Blue Pond	Boone County Conservation District	Boone	Large or Smallmouth Bass (14)	1 Fish Daily Harvest Limit
			All Fish	2 Pole and Line Fishing Only (1)
			Channel Catfish	6 Fish Daily Harvest Limit
			Large or Smallmouth Bass	14 inch Minimum Length Limit
Borah Lake	City of Olney	Richland	All Fish	2 Pole and Line Fishing Only (1)
			Bluegill or Redear Sunfish (14)	25 Fish Daily Harvest Limit
			Channel Catfish	6 Fish Daily Harvest Limit
			Large or Smallmouth Bass	14 inch Minimum Length Limit
Boston Pond	Stephen A. Forbes State Park	Marion	Trout	Fall Closed Season (10)
			Trout	Spring Closed Season (11)
Bowen Lake	City of Washington	Tazewell	Large or Smallmouth Bass	Protected Slot Length Limit with no possession of fish less than 15 inches and greater than or equal to 12 inches (3)
			Large or Smallmouth Bass (14)	3 Fish Daily Harvest Limit
			All Fish	2 Pole and Line Fishing Only (1)
			Channel Catfish	6 Fish Daily Harvest Limit
Boyd-Wesley Park Pond	Village of Towanda	McLean	Large or Smallmouth Bass (14)	1 Fish Daily Harvest Limit
			All Fish	2 Pole and Line Fishing Only (1)
			Bluegill or Redear Sunfish (14)	10 Fish Daily Harvest Limit
			Channel Catfish	3 Fish Daily Harvest Limit
			Large or Smallmouth Bass	15 inch Minimum Length Limit
Braidwood Lake, Braidwood State Fish and Wildlife Area (41)	State of Illinois	Will	Large or Smallmouth Bass	15 inch Minimum Length Limit
			Large or Smallmouth Bass (14)	3 Fish Daily Harvest Limit
			All Fish	2 Pole and Line Fishing Only (1)
			Recreational Use Restrictions	Braidwood Lake is closed to all fishing and boat traffic, except for legal waterfowl hunters, from 10 days prior to duck season through the day before duck season and is closed to all fishing during waterfowl season commencing with regular duck season through the

NOTE: EXPLANATIONS FOR NUMBERS CONTAINED IN PARENTHESIS ARE FOUND ON PAGES 10 AND 11

SITE SPECIFIC SPORTFISHING REGULATIONS

Statewide Sportfishing Regulations are enforced in addition to each area's Site Specific Regulations

WATER AREA	OWNERSHIP	COUNTY	FISH SPECIES	REGULATION / CREEL LIMIT
				close of the Canada goose and regular duck season.
			Striped, White or Hybrid Striped Bass (16)	10 Fish Daily Harvest with no more than 3 fish greater than or equal to 17 inches (17)
Breese JC's Park Pond	City of Breese	Clinton	Large or Smallmouth Bass (14) All Fish Channel Catfish Large or Smallmouth Bass	3 Fish Daily Harvest Limit 2 Pole and Line Fishing Only (1) 6 Fish Daily Harvest Limit 15 inch Minimum Length Limit
Buckner City Reservoir	City of Buckner	Franklin	All Fish Channel Catfish Large or Smallmouth Bass	2 Pole and Line Fishing Only (1) 6 Fish Daily Harvest Limit 15 inch Minimum Length Limit
Buffalo Prairie Pheasant Habitat Area Lakes and Ponds (Buffalo Lake South, Buffalo Lake North, Buffalo Pond Northwest, Buffalo Wetland)	State of Illinois	Knox	Large or Smallmouth Bass (14) Large or Smallmouth Bass (14) All Fish Bluegill or Redear Sunfish (14) White, Black, or Hybrid Crappie (15) Channel Catfish Pure Muskellunge Walleye, Sauger or their Hybrid	Protected Slot Length Limit; 14-18 inches 3 Fish Daily Harvest Limit 2 Pole and Line Fishing Only (1) 25 Fish Daily Harvest Limit 25 Fish Daily Harvest Limit with no more than 10 Fish greater than or equal to 10 inches 6 Fish Daily Harvest Limit Harvestable Slot Length Limit; 36-42 inches, or 48 inch Minimum 3 Fish Daily harvest limit
Bullfrog Lake	Cook County Forest Preserve District	Cook	All Fish Bluegill, Redear, or Pumpkinseed Sunfish (14) Large or Smallmouth Bass White, Black, or Hybrid Crappie (15)	2 Pole and Line Fishing Only (1) (36) 15 Fish Daily Harvest Limit 14 inch Minimum Length Limit 15 Fish Daily Harvest Limit
Bunker Hill Lake	City of Bunker Hill	Macoupin	All Fish Channel Catfish	2 Pole and Line Fishing Only (1) (36) 6 Fish Daily Harvest Limit
Burning Star State Fish and Wildlife Area, All lakes and ponds	State of Illinois	Jackson	All Fish Channel Catfish Large or Smallmouth Bass (14) Bluegill or Redear Sunfish (14) White, Black, or Hybrid Crappie (15) Recreational Use Restrictions	2 Pole and Line Fishing Only (1) (5) 6 Fish Daily Harvest Limit Protected Slot Length Limit with 1 Fish greater than or equal to 18 inches and 5 Fish less than 14 inches (38) 25 Fish Daily Harvest Limit 25 Fish Daily Harvest Limit Waterfowl Refuge or Hunting Area (all use other than waterfowl hunting prohibited from November 1 through last day in February).
Burrells Wood Park Pond	State of Illinois	White	Channel Catfish	6 Fish Daily Harvest Limit
Busse Lake (including Busse Lake Spillway and Salt Creek downstream to Arlington Heights Road)	Cook County Forest Preserve	Cook	All Fish Bluegill, Redear, or Pumpkinseed Sunfish (14) Channel Catfish Large or Smallmouth Bass Recreational Use Restrictions Walleye, Sauger, or Hybrid Walleye White, Black, or Hybrid Crappie (15) Muskellunge Trout	2 Pole and Line Fishing Only (1) (36) 15 Fish Daily Harvest Limit 6 Fish Daily Harvest Limit 14 inch Minimum Length Limit All live bait greater than 8 inches must be rigged with a quick set rig (43) 18 inch Minimum Length Limit 15 Fish Daily Harvest Limit 42 inch Minimum Length Limit Fall Closed Season (10)
Cache River State Natural Area	State of Illinois	Pulaski/Johnson	All Fish All Fish Recreational Use Restrictions	2 Pole and Line Fishing Only (1) (5) No Seines Waterfowl Refuge or Hunting Area; no fishing in Nature Preserves – Section 8 Woods, Heron Pond/Little Black Slough

NOTE: EXPLANATIONS FOR NUMBERS CONTAINED IN PARENTHESIS ARE FOUND ON PAGES 10 AND 11

SITE SPECIFIC SPORTFISHING REGULATIONS

Statewide Sportfishing Regulations are enforced in addition to each area's Site Specific Regulations

WATER AREA	OWNERSHIP	COUNTY	FISH SPECIES	REGULATION / CREEL LIMIT
Calhoun Point Wildlife Management Area	State of Illinois	Calhoun	Recreational Use Restriction	Waterfowl Refuge or Hunting Area (19)
Calumet River	State of Illinois	Cook	Yellow Perch (53) Yellow Perch	15 Fish Daily Harvest Limit Closed May 1 through June 15
Campbell Pond Wildlife Management Area	State of Illinois	Jackson	Recreational Use Restriction	Waterfowl Refuge or Hunting Area (19)
Campus Lake – Southern Illinois University	State of Illinois	Jackson	All Fish Channel Catfish	2 Pole and Line Fishing Only (1) 6 Fish Daily Harvest Limit
Campus Pond – Eastern Illinois University	State of Illinois	Coles	All Fish Channel Catfish Trout Trout	2 Pole and Line Fishing Only (1) 6 Fish Daily Harvest Limit Fall Closed Season (10) Spring Closed Season (11)
Canton Lake	City of Canton	Fulton	Large or Smallmouth Bass (14) All Fish Channel or Blue Catfish (14) Large or Smallmouth Bass Pure Muskellunge Recreational Use Restriction	3 Fish Daily Harvest Limit 2 Pole and Line Fishing Only (1) 6 Fish Daily Harvest Limit 15 inch Minimum Length Limit 42 inch Minimum Length Limit All live bait greater than 8 inches must be rigged with a quick set rig (43)
Carbondale City Reservoir	City of Carbondale	Jackson	All Fish Large or Smallmouth Bass (14) Large or Smallmouth Bass	2 Pole and Line Fishing Only 3 Fish Daily Harvest Limit 15 inch Minimum Length Limit
Carlinville Lake #1	City of Carlinville	Macoupin	All Fish Channel Catfish	2 Pole and Line Fishing Only (1) 6 Fish Daily Harvest Limit
Carlinville Lake #2	City of Carlinville	Macoupin	All Fish Channel Catfish	2 Pole and Line Fishing Only (1) 6 Fish Daily Harvest Limit
Carlton Silt Basin	State of Illinois	Whiteside	Large or Smallmouth Bass All Fish Bluegill or Redear Sunfish Bluegill or Redear Sunfish (14)	Catch and Release Fishing Only (9) 2 Pole and Line Fishing Only (1) 8 inch Minimum Length Limit 10 Fish Daily Harvest Limit
Carlyle Lake	U.S. Army Corps of Engineers	Clinton/Bond/ Fayette	Large or Smallmouth Bass Recreational Use Restriction White, Black, or Hybrid Crappie White, Black, or Hybrid Crappie (15)	14 inch Minimum Length Limit Waterfowl Refuge or Hunting Area (20) (33) 10 inch Minimum Length Limit 15 Fish Daily Harvest Limit
Carthage Lake	City of Carthage	Hancock	All Fish Channel Catfish	2 Pole and Line Fishing Only (1) 6 Fish Daily Harvest Limit
Casey Park Pond	City of Casey	Clark	Large or Smallmouth Bass Large or Smallmouth Bass (14) All Fish Bluegill or Redear Sunfish (14) Channel Catfish Trout Trout	18 inch Minimum Length Limit 1 Fish Daily Harvest Limit 2 Pole and Line Fishing Only (1) 15 Fish Daily Harvest Limit of which only 5 fish may be greater than or equal to 8 inches 6 Fish Daily Harvest Limit Fall Closed Season (10) Spring Closed Season (11)
Cedar Lake and Little Cedar Lake	U.S. Forest Service and City of Carbondale	Jackson	Large or Smallmouth Bass (14) All Fish Striped, White, or Hybrid Striped Bass Striped, White, or Hybrid Striped Bass (16) White, Black, or Hybrid Crappie (15)	Protected Slot Length Limit with 1 Fish greater than or equal to 18 inches and/or 5 Fish less than 14 inches (38) 2 Pole and Line Fishing Only (1) (5) 17 inch Minimum Length Limit 3 Fish Daily Harvest Limit 25 Fish Daily Harvest Limit

NOTE: EXPLANATIONS FOR NUMBERS CONTAINED IN PARENTHESIS ARE FOUND ON PAGES 10 AND 11

SITE SPECIFIC SPORTFISHING REGULATIONS

Statewide Sportfishing Regulations are enforced in addition to each area's Site Specific Regulations

WATER AREA	OWNERSHIP	COUNTY	FISH SPECIES	REGULATION / CREEL LIMIT
Centennial Park Pond	Coloma Township Park District	Whiteside	Trout	Fall Closed Season (10) Spring Closed Season (11)
Centralia Foundation Park Catfish Pond	Centralia Park Foundation	Marion	All Fish	2 Pole and Line Fishing Only (1)
			Channel Catfish	6 Fish Daily Harvest Limit
Centralia Lake	City of Centralia	Marion	Channel Catfish	6 Fish Daily Harvest Limit
			Large or Smallmouth Bass	15 inch Minimum Length Limit
Cermack Quarry	Cook County Forest Preserve District	Cook	All Fish	2 Pole and Line Fishing Only (1) (36)
			Bluegill, Redear, or Pumpkinseed Sunfish (14)	15 Fish Daily Harvest Limit
			Channel Catfish	6 Fish Daily Harvest Limit
			Large or Smallmouth Bass	14 inch Minimum Length Limit
			White, Black, or Hybrid Crappie (15)	15 Fish Daily Harvest Limit
			Trout	Spring Closed Season (11)
Champaign Park District Lakes (Kaufman Lake, Heritage Lake, Mattis Lake and Porter Lake)	Champaign Park District	Champaign	Large or Smallmouth Bass (14)	1 Fish Daily Harvest Limit
			All Fish	2 Pole and Line Fishing Only (1)
			Bluegill or Redear Sunfish (14)	15 Fish Daily Harvest Limit
			Channel Catfish	3 Fish Daily Harvest Limit
			Large or Smallmouth Bass	15 inch Minimum Length Limit
			Trout (Kaufman Lake)	Fall Closed Season (10)
			Trout (Kaufman Lake)	Spring Closed Season (11)
Charleston Lower Channel Lake	City of Charleston	Coles	All Fish	2 Pole and Line Fishing Only (1) (5) (36)
Charleston Side Channel Lake	City of Charleston	Coles	All Fish	2 Pole and Line Fishing Only (1) (5)
			Channel Catfish	6 Fish Daily Harvest Limit
			Large or Smallmouth Bass	14 inch Minimum Length Limit
			Striped, White, or Hybrid Striped Bass	17 inch Minimum Length Limit
			Striped, White, or Hybrid Striped Bass (16)	3 Fish Daily Harvest Limit
			White, Black, or Hybrid Crappie (15)	10 Fish Daily Harvest Limit for Fish less than 10 inches; 10 Fish Daily Harvest Limit for Fish greater than or equal to 10 inches (23)
Charlie Brown Lake & Pond	City of Flora	Clay	All Fish	2 Pole and Line Fishing Only (1)
			Channel Catfish	6 Fish Daily Harvest Limit
			Large or Smallmouth Bass	14 inch Minimum Length Limit
Charter Oak North – Peoria Park District Lake	Peoria Park District	Peoria	Large or Smallmouth Bass (14)	1 Fish Daily Harvest Limit
			All Fish	2 Pole and Line Fishing Only (1)
			Channel Catfish	6 Fish Daily Harvest Limit
			Large or Smallmouth Bass	15 inch Minimum Length Limit
Charter Oak South – Peoria Park District Pond	Peoria Park District	Peoria	Large or Smallmouth Bass (14)	1 Fish Daily Harvest Limit
			All Fish	2 Pole and Line Fishing Only (1)
			Channel Catfish	6 Fish Daily Harvest Limit
			Large or Smallmouth Bass	15 inch Minimum Length Limit
Chautauqua Lake North and South Pools	U.S. Fish and Wildlife Service	Mason	Largemouth Bass	12 inch Minimum Length Limit
			Recreational Use Restrictions	Lake Chautauqua North and South Pools will be closed to boat fishing from October 6 through January 31. Bank fishing will be allowed in selected areas only. Ice fishing will be allowed following the February 1 reopening.
Chenoa City Lake	City of Chenoa	McLean	All Fish	2 Pole and Line Fishing Only (1)
			Channel Catfish	6 Fish Daily Harvest Limit

BUY ILLINOIS FISHING LICENSES

NOTE: EXPLANATIONS FOR NUMBERS CONTAINED IN PARENTHESIS ARE FOUND ON PAGES 10 AND 11

SITE SPECIFIC SPORTFISHING REGULATIONS

Statewide Sportfishing Regulations are enforced in addition to each area's Site Specific Regulations

WATER AREA	OWNERSHIP	COUNTY	FISH SPECIES	REGULATION / CREEL LIMIT
Chicago River (including its North Branch, South Branch, and the North Shore Channel)	State of Illinois	Cook	Yellow Perch (53)	15 Fish Daily Harvest Limit
			Yellow Perch	Closed May 1 through June 15
Chillicothe Park District	City of Chillicothe	Peoria	All Fish	2 Pole and Line Fishing Only (1)
			Large or Smallmouth Bass (14)	18 inch Minimum Length Limit 1 Fish Daily Harvest Limit
			Bluegill and Redear Sunfish (14)	25 Fish Daily Harvest Limit
			Channel Catfish	6 Fish Daily Harvest Limit
Christopher Old City Lake	City of Christopher	Franklin	Large or Smallmouth Bass (14)	3 Fish Daily Harvest Limit
			All Fish	2 Pole and Line Fishing Only (1)
			Channel Catfish	6 Fish Daily Harvest Limit
			Large or Smallmouth Bass	15 inch Minimum Length Limit
Citizen's Lake	City of Monmouth	Warren	Large or Smallmouth Bass (14)	Protected Slot Length Limit with 1 Fish greater than or equal to 15 inches and/or 5 less than 12 inches Daily (31) 6 Fish Daily Harvest Limit
			All Fish	2 Pole and Line Fishing Only (1)
			Bluegill or Redear Sunfish (14)	10 Fish Daily Harvest Limit
			Channel Catfish	6 Fish Daily Harvest Limit
			Trout	Fall Closed Season (10)
Clear Lake	Kickapoo State Park	Vermilion	All Fish	2 Pole and Line Fishing Only (1)
			Bluegill or Redear Sunfish (14)	10 Fish Daily Harvest Limit
			Channel Catfish	6 Fish Daily Harvest Limit
			Large or Smallmouth Bass (14)	1 Fish greater than or equal to 15 inches and/or 2 Fish less than 15 inches 3 Fish Daily Harvest Limit (25)
			Trout	Fall Closed Season (10)
			Trout	Spring Closed Season (11)
Clinton Lake	Clinton Lake State Recreation Area	DeWitt	Large or Smallmouth Bass	16 inch Minimum Length Limit
			Large or Smallmouth Bass (14)	3 Fish Daily Harvest Limit
			All Fish	2 Pole and Line Fishing Only (1)(2)(18)(36)
			Striped, White, or Hybrid Striped Bass (16)	10 Fish Daily Harvest Limit, with no more than 3 Fish greater than or equal to 17 inches (17)
			White, Black, or Hybrid Crappie	9 inch Minimum Length Limit
			White, Black, or Hybrid Crappie (15)	15 Fish Daily Harvest Limit
			Walleye	3 Fish Daily Harvest Limit
			Walleye	18 inch Minimum Length Limit
			Blue or Channel Catfish	10 Fish Daily Harvest Limit, singly or in the aggregate
			Coffeen Lake	Coffeen Lake State Fish and Wildlife Area
Large or Smallmouth Bass (14)	3 Fish Daily Harvest Limit			
Channel Catfish	All jugs must be attended at all times while fishing (2)			
White, Black, or Hybrid Crappie	10 inch Minimum Length Limit			
White, Black, or Hybrid Crappie (15)	10 Fish Daily Harvest Limit			
Coffeen Upland Management Pond	Coffeen Lake State Fish and Wildlife Area	Montgomery	All Fish	2 Pole and Line Fishing Only (1)
			Bluegill or Redear Sunfish	10 Fish Daily Harvest Limit (14)
			Large or Smallmouth Bass	1 Fish Daily Harvest Limit
			Large or Smallmouth Bass	18" Minimum Length Limit
			Channel Catfish	3 Fish Daily Harvest Limit
Coles County Airport Lake	Coles County Airport	Coles	Large or Smallmouth Bass	Protected Slot Length Limit with only 1 Fish greater than or equal to 18 inches and 2 Fish less than 14 inches 3 Fish Daily Harvest Limit (50)
			All Fish	2 Pole and Line Fishing Only (1)
			Channel Catfish	6 Fish Daily Harvest Limit

NOTE: EXPLANATIONS FOR NUMBERS CONTAINED IN PARENTHESIS ARE FOUND ON PAGES 10 AND 11

SITE SPECIFIC SPORTFISHING REGULATIONS

Statewide Sportfishing Regulations are enforced in addition to each area's Site Specific Regulations

WATER AREA	OWNERSHIP	COUNTY	FISH SPECIES	REGULATION / CREEL LIMIT
Columbus Park Lagoon	Chicago Park District	Cook	All Fish	2 Pole and Line Fishing Only (1) Channel Catfish 4 Fish Daily Harvest Limit
Commissioners Park Pond	Alsip Park District	Cook	All Fish	2 Pole and Line Fishing Only (1) Channel Catfish 6 Fish Daily Harvest Limit
Conservation World Ponds	Illinois State Fairgrounds	Sangamon	Fishing by special permit only for senior groups, children's groups or group guests of the Director. Apply for permit by writing to: Department of Natural Resources, Division of Fisheries, One Natural Resources Way, Springfield IL 62702	
Cook Co. Forest Preserve District Lakes	Cook County Forest Preserve District	Cook	All Fish	2 Pole and Line Fishing Only (1) (36) Bluegill, Redear, or Pumpkinseed Sunfish (14) 15 Fish Daily Harvest Limit Large or Smallmouth Bass 14 inch Minimum Length Limit Walleye, Sauger, or Hybrid Walleye 18 inch Minimum Length Limit White, Black, or Hybrid Crappie (15) 15 Fish Daily Harvest Limit
Coulterville City Lake	City of Coulterville	Randolph	All Fish	2 Pole and Line Fishing Only (1) Channel Catfish 6 Fish Daily Harvest Limit Large or Smallmouth Bass 15 inch Minimum Length Limit Large or Smallmouth Bass 3 Fish Daily Harvest Limit
Crab Orchard National Wildlife Refuge – Crab Orchard Lake	U.S. Fish and Wildlife Service	Williamson	Large or Smallmouth Bass	16 inch Minimum Length Limit Large or Smallmouth Bass (14) 3 Fish Daily Harvest Limit All Fish 2 Pole and Line Fishing Only (1) (4)
Crab Orchard National Wildlife Refuge – Devil's Kitchen Lake	U.S. Fish and Wildlife Service	Williamson	All Fish	2 Pole and Line Fishing Only (1) Bluegill or Redear Sunfish (14) 25 Fish Daily Harvest Limit Bluegill or Redear Sunfish 8 inch Minimum Length Limit
Crab Orchard National Wildlife Refuge – Little Grassy Lake	U.S. Fish and Wildlife Service	Williamson	All Fish	2 Pole and Line Fishing Only (1) (5) Channel Catfish 6 Fish Daily Harvest Limit Large or Smallmouth Bass Protected Slot Length Limit; 12-15 inches (3) Large or Smallmouth Bass 6 Fish Daily Harvest Limit
Crab Orchard National Wildlife Refuge – Visitors Pond	U.S. Fish and Wildlife Service	Williamson	Large or Smallmouth Bass	18 inch Minimum Length Limit Large or Smallmouth Bass (14) 1 Fish Daily Harvest Limit All Fish 2 Pole and Line Fishing Only (1) Channel Catfish 6 Fish Daily Harvest Limit
Crab Orchard National Wildlife Refuge Restricted Use Area Ponds (30), except Visitor Pond, and Crab Orchard National Wildlife Refuge – All Other Ponds	U.S. Fish and Wildlife Service	Williamson	Large or Smallmouth Bass	16 inch Minimum Length Limit Large or Smallmouth Bass (14) 3 Fish Daily Harvest Limit All Fish 2 Pole and Line Fishing Only (1) Channel Catfish 6 Fish Daily Harvest Limit
Crawford County State Fish and Wildlife Area – Picnic Pond	Crawford County State Fish and Wildlife Area	Crawford	All Fish	2 Pole and Line Fishing Only (1) Channel Catfish 6 Fish Daily Harvest Limit Large or Smallmouth Bass 15 inch Minimum Length Limit Trout Fall Closed Season (10)
Crawford County State Fish and Wildlife Area Ponds	Crawford County State Fish and Wildlife Area	Crawford	All Fish	2 Pole and Line Fishing Only (1) Channel Catfish 6 Fish Daily Harvest Limit Large or Smallmouth Bass 15 inch Minimum Length Limit
Crull Impoundment Wildlife Management Area	State of Illinois	Jersey	Recreational Use Restriction	Waterfowl Refuge or Hunting Area (33)
Crystal Lake	Urbana Park District	Champaign	All Fish	2 Pole and Line Fishing Only (1) Bluegill or Redear Sunfish (14) 10 Fish Daily Harvest Limit Channel Catfish 3 Fish Daily Harvest Limit Large or Smallmouth Bass 14 inch Minimum Length Limit
Cypress Creek National Wildlife Refuge – All Ponds	U.S. Fish and Wildlife Service	Johnson/Pulaski/Union	All Fish	2 Pole and Line Fishing Only (1) Channel Catfish 6 Fish Daily Harvest Limit Large or Smallmouth Bass 15 inch Minimum Length Limit

NOTE: EXPLANATIONS FOR NUMBERS CONTAINED IN PARENTHESIS ARE FOUND ON PAGES 10 AND 11

SITE SPECIFIC SPORTFISHING REGULATIONS

Statewide Sportfishing Regulations are enforced in addition to each area's Site Specific Regulations

WATER AREA	OWNERSHIP	COUNTY	FISH SPECIES	REGULATION / CREEL LIMIT
Cypress Creek National Wildlife Refuge – Cache River from Rt. 37 to Rt. 51 in Ullin	U.S. Fish and Wildlife Service	Johnson/Pulaski/Union	All Fish	2 Pole and Line Fishing Only (1) No Seines
Dawson Lake & Park Ponds	Moraine View State Park	McLean	Large or Smallmouth Bass Large or Smallmouth Bass All Fish Bluegill or Redear Sunfish (14) Channel Catfish White, Black, or Hybrid Crappie (15) Walleye, Sauger, or Hybrid Walleye	No more than 1 fish greater than or equal to 15 inches and 2 Fish less than 15 inches (25) 3 Fish Daily Harvest Limit (25) 2 Pole and Line Fishing Only (1) (44) 20 Fish Daily Harvest Limit, singly or in the aggregate, with no more than 5 Fish greater than or equal to 8 inches 6 Fish Daily Harvest Limit 15 Fish Daily Harvest Limit 15 inch Minimum Length Limit with no more than 1 Fish greater than or equal to 20 inches; 3 Fish Daily Harvest Limit
Decatur Park District Ponds (see Fairview Park and Sportsman's Club Pond)	Decatur Park District	Macon	All Fish Large or Smallmouth Bass (14) Channel Catfish Large or Smallmouth Bass	2 Pole and Line Fishing Only (1) 1 Fish Daily Harvest Limit 6 Fish Daily Harvest Limit (except for Fairview Park – Dreamland Pond, which has a 3 Fish Daily Harvest Limit) 14 inch Minimum Length Limit
Defiance Lake	Moraine Hills State Park	McHenry	Large or Smallmouth Bass (14) All Fish Channel Catfish Large or Smallmouth Bass	3 Fish Daily Harvest Limit 2 Pole and Line Fishing Only (1) 6 Fish Daily Harvest Limit 14 inch Minimum Length Limit
Des Plaines River Basin (former Hoffman Dam site to 47th Street Bridge, including tributaries)	State of Illinois	Cook	Large or Smallmouth Bass Channel Catfish Channel Catfish Northern Pike Northern Pike Walleye, Sauger, or Hybrid Walleye Walleye, Sauger, or Hybrid Walleye (14) White, Black, or Hybrid Crappie (15)	Catch and Release Only (9) 6 Fish Daily Harvest Limit 15 inch Minimum Length Limit 1 Fish Daily Harvest Limit 30 inch Minimum Length Limit 18 inch Minimum Length Limit 1 Fish Daily Harvest Limit 10 Fish Daily Harvest Limit
Diamond Lake	City of Mundelein	Lake	Large or Smallmouth Bass (14) All Fish Channel Catfish Large or Smallmouth Bass	3 Fish Daily Harvest Limit 2 Pole and Line Fishing Only (1) 6 Fish Daily Harvest Limit 15 inch Minimum Length Limit
Dieterich Park Pond	City of Dieterich	Effingham	Large or Smallmouth Bass (14) All Fish Channel Catfish Large or Smallmouth Bass	1 Fish Daily Harvest Limit 2 Pole and Line Fishing Only (1) 6 Fish Daily Harvest Limit 15 inch Minimum Length Limit
Dolan Lake	Hamilton County Conservation Area	Hamilton	Large or Smallmouth Bass Large or Smallmouth Bass (14) All Fish Bluegill or Redear Sunfish (14) Channel Catfish White, Black, or Hybrid Crappie (15)	18 inch Minimum Length Limit 1 Fish Daily Harvest Limit 2 Pole and Line Fishing Only (1) 25 Fish Daily Harvest Limit 6 Fish Daily Harvest Limit 25 Fish Daily Harvest Limit with only 10 Fish greater than or equal to 10 inches
Dongola City Lake	City of Dongola	Union	Largemouth Bass Largemouth Bass	18 inch Minimum Length Limit 1 Fish Daily Harvest Limit
Donnelley State Wildlife Area	State of Illinois	Bureau	Recreational Use Restriction	Waterfowl Refuge or Hunting Area (33)

NOTE: EXPLANATIONS FOR NUMBERS CONTAINED IN PARENTHESIS ARE FOUND ON PAGES 10 AND 11

SITE SPECIFIC SPORTFISHING REGULATIONS

Statewide Sportfishing Regulations are enforced in addition to each area's Site Specific Regulations

WATER AREA	OWNERSHIP	COUNTY	FISH SPECIES	REGULATION / CREEL LIMIT
Double "T" State Fish and Wildlife Area	State of Illinois	Fulton	Large or Smallmouth Bass	21 inch Minimum Length Limit
			Large or Smallmouth Bass (14)	1 Fish Daily Harvest Limit
			All Fish	2 Pole and Line Fishing Only (1)
			Bluegill or Redear Sunfish (14)	25 Fish Daily Harvest Limit
			Channel or Blue Catfish	6 Fish Daily Harvest Limit
			Pure Muskellunge	42 inch Minimum Length Limit
			Recreational Use Restrictions	Waterfowl Refuge or Hunting Area (all use other than waterfowl hunting is prohibited from October 1 through the end of the central zone Canada goose season) All live bait greater than 8 inches must be rigged with a quick set rig (43)
Douglas Park Lagoon	Chicago Park District	Cook	White, Black, or Hybrid Crappie	10 inch Minimum Length Limit
			White, Black, or Hybrid Crappie (15)	25 Fish Daily Harvest Limit
DuPage County Forest Preserve District Lakes and Ponds	Forest Preserve District of DuPage County	DuPage	All Fish	2 Pole and Line Fishing Only (1)
			Channel Catfish	12 inch Minimum Length Limit
			Channel Catfish	6 Fish Daily Harvest Limit
			Large or Smallmouth Bass	Protected Slot Length Limit with 1 Fish greater than or equal to 18 inches and 3 Fish less than 14 inches
			Large or Smallmouth Bass (14)	4 Fish Daily Harvest Limit
			Pure Muskellunge	48 inch Minimum Length Limit
			Walleye, Sauger, or Hybrid	
			Walleye	16 inch Minimum Length Limit
			Walleye, Sauger, or Hybrid	
			Walleye (14)	3 Fish Daily Harvest Limit
			White, Black, or Hybrid	
			Crappie (15)	15 Fish Daily Harvest Limit
			Bluegill or Redear Sunfish (14)	25 Fish Daily Harvest Limit
DuPage River – West Branch (between the former dam sites located in the McDowell Grove Forest Preserve and the Warrenville Grove Forest Preserve)	DuPage County Forest Preserve District	DuPage	Large or Smallmouth Bass	Catch and Release Fishing Only (9)
DuQuoin City Lake	City of DuQuoin	Perry	Large or Smallmouth Bass (14)	Protected Slot Length Limit with only 1 Fish greater than or equal to 18 inches and 5 Fish less than 14 inches (38)
			Bluegill or Redear Sunfish (14)	25 Fish Daily Harvest Limit
			Channel Catfish	6 Fish Daily Harvest Limit
			White, Black, or Hybrid	
			Crappie (15)	25 Fish Daily Harvest Limit
DuQuoin State Fair Grounds – All Lakes and Ponds	State of Illinois	Perry	All Fish	2 Pole and Line Fishing Only (1)
			Bluegill or Redear Sunfish (14)	25 Fish Daily Harvest Limit
			Channel Catfish	6 Fish Daily Harvest Limit
			Large or Smallmouth Bass	3 Fish Daily Harvest Limit
			Large or Smallmouth Bass	15 inch Minimum Length Limit
East Fork Lake	City of Olney	Richland	All Fish	2 Pole and Line Fishing Only (1)
			Bluegill or Redear Sunfish (14)	25 Fish Daily Harvest Limit
			Channel Catfish	6 Fish Daily Harvest Limit
			Large or Smallmouth Bass	15 inch Minimum Length Limit
			White, Black, or Hybrid	
			Crappie (15)	25 Fish Daily Harvest Limit
Ed Madigan State Park Pond	State of Illinois	Logan	All Fish	2 Pole and Line Fishing Only (1)
			Bluegill or Redear Sunfish (14)	25 Fish Daily Harvest Limit
			Channel Catfish	3 Fish Daily Harvest Limit
			Large or Smallmouth Bass	18 inch Minimum Length Limit
			Large or Smallmouth Bass (14)	1 Fish Daily Harvest Limit

NOTE: EXPLANATIONS FOR NUMBERS CONTAINED IN PARENTHESIS ARE FOUND ON PAGES 10 AND 11

SITE SPECIFIC SPORTFISHING REGULATIONS

Statewide Sportfishing Regulations are enforced in addition to each area's Site Specific Regulations

WATER AREA	OWNERSHIP	COUNTY	FISH SPECIES	REGULATION / CREEL LIMIT
Eldon Hazlet State Park (See Also Carlyle Lake)	State of Illinois	Clinton	Recreational Use Restriction	Waterfowl Refuge or Hunting Area
Elliott Lake	Wheaton Park District	DuPage	All Fish Channel Catfish Large or Smallmouth Bass (14)	2 Pole and Line Fishing Only (1) 3 Fish Daily Harvest Limit 15 inch Minimum Length Limit
Embarras River Bottoms State Habitat Area	State of Illinois	Lawrence	All Fish	2 Pole and Line Fishing Only (1) (5)
Emiquon Preserve – Thompson Lake	The Nature Conservancy	Fulton	Large or Smallmouth Bass Large or Smallmouth Bass (14) All Fish Black, White, or Hybrid Crappie Crappie (15) Bluegill, Redear, Pumpkinseed, Green, or Orangespotted Sunfish and Hybrid Sunfish (14) Channel Catfish Walleye, Sauger, or Hybrid Walleye Walleye, Sauger, or Hybrid Walleye (14)	18 inch Minimum Length Limit 1 Fish Daily Harvest Limit 2 Pole and Line Fishing Only (1) 9 inch Minimum Length Limit 25 Fish Daily Harvest Limit 25 Fish Daily Harvest Limit 6 Fish Daily Harvest Limit 14 inch Minimum Length Limit 6 Fish Daily Harvest Limit
Evergreen Lake	City of Bloomington	McLean	All Fish Large or Smallmouth Bass Pure Muskellunge Recreational Use Restrictions White, Black, or Hybrid Crappie (15) Walleye, Sauger, or Hybrid Walleye Walleye, Sauger, or Hybrid Walleye (14)	2 Pole and Line Fishing Only (1) (5) 15 inch Minimum Length Limit 3 Fish Daily Harvest Limit 48 inch Minimum Length Limit (40) All live bait greater than 8 inches must be rigged with a quick set rig (43) 15 Fish Daily Harvest Limit 18 inch Minimum Length Limit 3 Fish Daily Harvest Limit
Fairgrounds Pond – Fort Massac State Park	State of Illinois	Massac	Large or Smallmouth Bass Large or Smallmouth Bass (14) Trout Trout	18 inch Minimum Length Limit 1 Fish Daily Harvest Limit Fall Closed Season (10) Spring Closed Season (11)
Fairview Park – Dreamland Pond	Decatur Park District	Macon	All Fish Channel Catfish Large or Smallmouth Bass Large or Smallmouth Bass (14)	2 Pole and Line Fishing Only (1) 3 Fish Daily Harvest Limit 14 inches Minimum Length Limit 1 Fish Daily Harvest Limit
Ferne Clyffe Lake	Ferne Clyffe State Park	Johnson	All Fish Channel Catfish Trout Trout	2 Pole and Line Fishing Only (1) 6 Fish Daily Harvest Limit Fall Closed Season (10) Spring Closed Season (11)
Flatfoot Lake	Cook County Forest Preserve District	Cook	All Fish Bluegill, Redear, or Pumpkinseed Sunfish (14) Channel Catfish Large or Smallmouth Bass White, Black, or Hybrid Crappie (15)	2 Pole and Line Fishing Only (1) (36) 15 Fish Daily Harvest Limit 6 Fish Daily Harvest Limit 14 inch Minimum Length Limit 15 Fish Daily Harvest Limit
Fletcher Park Pond	City of Mt. Zion	Macon	Large or Smallmouth Bass Large or Smallmouth Bass (14) All Fish Bluegill or Redear Sunfish (14) Channel Catfish	18 inch Minimum Length Limit 1 Fish Daily Harvest Limit 2 Pole and Line Fishing Only (1) 5 Fish Daily Harvest Limit 3 Fish Daily Harvest Limit
Foli Park Pond	Village of Plano	Kendall	All Fish Channel Catfish	2 Pole and Line Fishing Only (1) 6 Fish Daily Harvest Limit

NOTE: EXPLANATIONS FOR NUMBERS CONTAINED IN PARENTHESIS ARE FOUND ON PAGES 10 AND 11

SITE SPECIFIC SPORTFISHING REGULATIONS

Statewide Sportfishing Regulations are enforced in addition to each area's Site Specific Regulations

WATER AREA	OWNERSHIP	COUNTY	FISH SPECIES	REGULATION / CREEL LIMIT
Forbes State Lake (including Forbes State Lake tailwaters and that portion of Lost Fork Creek within Stephen A. Forbes State Park)	Stephen A. Forbes State Park	Marion	Large or Smallmouth Bass (14) All Fish Channel Catfish Striped, White, or Hybrid Striped Bass Striped, White, or Hybrid Striped Bass (16) Recreational Use Restriction	14 inch Minimum Length Limit 2 Pole and Line Fishing Only (1) (5) 6 Fish Daily Harvest Limit 17 inch Minimum Length Limit 3 Fish Daily Harvest Limit Waterfowl Refuge or Hunting Area (33)
Forbes State Park Ponds	Stephen A. Forbes State Park	Marion	All Fish Channel Catfish Large or Smallmouth Bass	2 Pole and Line Fishing Only (1) (5) 6 Fish Daily Harvest Limit 14 inch Minimum Length Limit
Forest Park Lagoon	City of Shelbyville	Shelby	All Fish Channel Catfish Trout Trout	2 Pole and Line Fishing Only (1) 6 Fish Daily Harvest Limit Fall Closed Season (10) Spring Closed Season (11)
Forest Preserve District of Kane County All Lakes and Ponds	Forest Preserve District of Kane County	Kane	Largemouth Bass White, Black or Hybrid Crappie (15) Bluegill Smallmouth Bass Northern Pike Channel Catfish	Protected Slot Length Limit with no more than 1 Fish greater than or equal to 18 inches and 3 Fish less than 14 inches 4 Fish Daily Harvest Limit 10 Fish Daily Harvest Limit 10 Fish Daily Harvest Limit Catch and Release Fishing Only 24 inch Minimum Length Limit 1 Fish Daily Harvest Limit 3 Fish Daily Harvest Limit
Four Lakes	Winnebago County Forest Preserve	Winnebago	Large or Smallmouth Bass (14) All Fish Channel Catfish Large or Smallmouth Bass Trout Trout	1 Fish Daily Harvest Limit 2 Pole and Line Fishing Only (1) 6 Fish Daily Harvest Limit 14 inch Minimum Length Limit Fall Closed Season (10) Spring Closed Season (11)
Fox Chain O'Lakes (including the Fox River south of the Wisconsin-Illinois boundary to the Algonquin Dam and the Nippersink Creek upstream to the Wilmot Road Bridge) (6) (Applies to Grass Lake and Nippersink Lake State Managed Blind Areas Only)	State of Illinois	Lake and McHenry	Large or Smallmouth Bass (14) All Fish Large or Smallmouth Bass Pure Muskellunge Recreational Use Restrictions Smallmouth Bass Walleye, Sauger, or Hybrid Walleye Walleye, Sauger, or Hybrid Walleye (14) Flathead Catfish Flathead Catfish	6 Fish Daily Harvest Limit of which no more than 3 can be Smallmouth Bass 2 Pole and Line Fishing Only (1) only on State Park property bordering the Fox River and Grass Lake 14 inch Minimum Length Limit (6) 48 inch Minimum Length Limit (40) All live bait greater than 8 inches must be rigged with a quick set rig (43) All fish must be immediately released between April 1 and June 15 14 inch Minimum Length Limit with an 18-24 inch Protected Slot Length Limit (no possession) (6) 4 Fish Daily Harvest Limit of which only 1 can be greater than 24 inches (35) 1 Fish greater than or equal to 28 inches and /or 2 Fish less than 28 Inches 3 Fish Daily Harvest Limit
Fox Ridge State Park (see also Hurricane Pond, Wilderness Pond and Ridge Lake)	State of Illinois	Coles	Recreational Use Restriction	Waterfowl Refuge or Hunting Area
Fox River, Algonquin Dam to confluence with the Illinois River, including tributaries	State of Illinois	Multiple	Flathead Catfish Smallmouth Bass	1 Fish greater than or equal to 28 inches and/or 2 Fish less than 28 inches 3 Fish Daily Harvest Limit 1 Fish greater than or equal to 12 inches and 2 Fish less than 12 inches 3 Fish Daily Harvest Limit

NOTE: EXPLANATIONS FOR NUMBERS CONTAINED IN PARENTHESIS ARE FOUND ON PAGES 10 AND 11

SITE SPECIFIC SPORTFISHING REGULATIONS

Statewide Sportfishing Regulations are enforced in addition to each area's Site Specific Regulations

WATER AREA	OWNERSHIP	COUNTY	FISH SPECIES	REGULATION / CREEL LIMIT
Fox River (at Moraine Hills State Park and Dam and on Bolger Lock and Dam Properties)	State of Illinois	McHenry	All Fish	2 Pole and Line Fishing Only (1) on Moraine Hills State Park and Dam property and on property at the Bolger Lock and Dam along the Fox River
Fox River Marina	Lake County Forest Preserve	Lake	All Fish	2 Pole and Line Fishing Only; Bank Fishing Only (in areas designated by Lake County Forest Preserve District)
Fox Valley Park District Lakes and Ponds (except Jericho Lake and Lake Gregory)	Fox Valley Park District	Kane and DuPage	Large or Smallmouth Bass (14) . . . All Fish Channel Catfish Large or Smallmouth Bass	3 Fish Daily Harvest Limit 2 Pole and Line Fishing Only (1) 6 Fish Daily Harvest Limit 15 inch Minimum Length Limit
Frank Holten Lakes	Frank Holten State Park	St. Clair	All Fish Channel Catfish Large or Smallmouth Bass Trout Trout	2 Pole and Line Fishing Only (1) (5) 6 Fish Daily Harvest Limit 14 inch Minimum Length Limit Fall Closed Season (10) Spring Closed Season (11)
Franklin Creek (within the boundaries of Franklin Creek State Natural Area)	State of Illinois	Lee	All Fish	2 Pole and Line Fishing Only (1)
Franklin Creek Mill Pond, Franklin Creek State Park	State of Illinois	Lee	Large or Smallmouth Bass (14) . . . All Fish Large or Smallmouth Bass	1 Fish Daily Harvest Limit 2 Pole and Line Fishing Only (1) 15 inch Minimum Length Limit
Fuller Lake	State of Illinois	Calhoun	Recreational Use Restrictions	Waterfowl Refuge or Hunting Area (19)
Fulton County Camping and Recreation Area Waters	Fulton County Board	Fulton	All Fish Bluegill or Redear Sunfish (14) . . . Channel Catfish Recreational Use Restriction Large or Smallmouth Bass Large or Smallmouth Bass (14) . . . Pure Muskellunge	2 Pole and Line Fishing Only (1) 25 Fish Daily Harvest Limit 6 Fish Daily Harvest Limit All live bait greater than 8 inches must be rigged with a quick set rig (43) Protected Slot Length Limit with no possession of fish less than 15 inches and greater than or equal to 12 inches (3) 3 Fish Daily Harvest Limit 42 inch Minimum Length Limit
Gages Lake	Wildwood Park District	Lake	Large or Smallmouth Bass (14) . . . Large or Smallmouth Bass Walleye, Sauger, or Hybrid Walleye Walleye, Sauger, or Hybrid Walleye (14)	3 Fish Daily Harvest Limit 15 inch Minimum Length Limit 16 inch Minimum Length Limit 3 Fish Daily Harvest Limit
Garfield Park Lagoon	Chicago Park District	Cook	All Fish Channel Catfish	2 Pole and Line Fishing Only (1) 4 Fish Daily Harvest Limit
Germantown Lake	City of Germantown	Clinton	All Fish Bluegill or Redear Sunfish (14) . . . Channel Catfish Large or Smallmouth Bass (14) . . . Large or Smallmouth Bass	2 Pole and Line Fishing Only (1) 15 Fish Daily Harvest Limit 6 Fish Daily Harvest Limit 1 Fish Daily Harvest Limit 18 inch Minimum Length Limit
Giant City Park Ponds	Giant City State Park	Jackson and Union	All Fish Channel Catfish Largemouth and Spotted Bass	2 Pole and Line Fishing Only (1) 6 Fish Daily Harvest Limit 15 inch Minimum Length Limit
Gillespie New City Lake	City of Gillespie	Macoupin	Large or Smallmouth Bass (14) . . . Large or Smallmouth Bass (14) . . . All Fish Channel Catfish	Protected Slot Length Limit with no possession of fish less than 15 inches and greater than or equal to 12 inches (3) 3 Fish Daily Harvest Limit 2 Pole and Line Fishing Only (1) 6 Fish Daily Harvest Limit

NOTE: EXPLANATIONS FOR NUMBERS CONTAINED IN PARENTHESIS ARE FOUND ON PAGES 10 AND 11

SITE SPECIFIC SPORTFISHING REGULATIONS

Statewide Sportfishing Regulations are enforced in addition to each area's Site Specific Regulations

WATER AREA	OWNERSHIP	COUNTY	FISH SPECIES	REGULATION / CREEL LIMIT
Gillespie Old City Lake	City of Gillespie	Macoupin	Large or Smallmouth Bass (14) . . . All Fish Channel Catfish Large or Smallmouth Bass	3 Fish Daily Harvest Limit 2 Pole and Line Fishing Only (1) 6 Fish Daily Harvest Limit 15 inch Minimum Length Limit
Glades – 12 Mile Island Wildlife Management Area	State of Illinois	Jersey	Recreational Use Restriction	Waterfowl Refuge or Hunting Area (19)
Gladstone Lake	Henderson County Conservation Area	Henderson	Large or Smallmouth Bass (14) . . . All Fish Bluegill or Redear Sunfish (14) . . . Channel or Blue Catfish (14) Pure Muskellunge Pure Muskellunge	1 Fish greater than or equal to 15 inches and/or 2 Fish less than 12 inches (31) 3 Fish Daily Harvest Limit 2 Pole and Line Fishing Only (1) 10 Fish Daily Harvest Limit 6 Fish Daily Harvest Limit 48 inch Minimum Length Limit 1 Fish Daily Harvest Limit
Glen O Jones Lake Trout Pond Conservation Area	Saline County	Saline	Trout	Fall Closed Season (10)
Glen O Jones State Lake	Saline County Conservation Area	Saline	Large or Smallmouth Bass (14) . . . All Fish Channel Catfish	Protected Slot Length Limit with only 1 Fish greater than or equal to 18 inches and 5 fish less than 14 inches (38) 6 Fish Daily Harvest Limit 2 Pole and Line Fishing Only (1) 6 Fish Daily Harvest Limit
Glen Oak Park Lagoon	Peoria Park District	Peoria	All Fish Channel Catfish	2 Pole and Line Fishing Only (1) 6 Fish Daily Harvest Limit
Glen Shoals Lake	City of Hillsboro	Montgomery	Large or Smallmouth Bass (14) . . . All Fish Channel Catfish Large or Smallmouth Bass Striped, White, or Hybrid Striped Bass Striped, White, or Hybrid Striped Bass (16)	3 Fish Daily Harvest Limit 2 Pole and Line Fishing Only (1) (5) 6 Fish Daily Harvest Limit 15 inch Minimum Length Limit 17 inch Minimum Length Limit 3 Fish Daily Harvest Limit
Godar-Diamond/ Hurricane Island Wildlife Management Area	State of Illinois	Calhoun	Recreational Use Restriction	Waterfowl Refuge or Hunting Area (19)
Gompers Park Lagoon	Chicago Park District	Cook	All Fish Channel Catfish	2 Pole and Line Fishing Only (1) 4 Fish Daily Harvest Limit
Gordon F. More Park Lake	City of Alton	Madison	Large or Smallmouth Bass (14) . . . All Fish Bluegill or Redear Sunfish (14) . . . Channel Catfish Large or Smallmouth Bass	3 Fish Daily Harvest Limit 2 Pole and Line Fishing Only (1) 25 Fish Daily Harvest Limit 6 Fish Daily Harvest Limit 15 inch Minimum Length Limit
Governor Bond Lake	City of Greenville	Bond	Large or Smallmouth Bass (14) . . . Channel Catfish Large or Smallmouth Bass Striped, White, or Hybrid Striped Bass Striped, White, or Hybrid Striped Bass (16) White, Black, or Hybrid Crappie (15)	3 Fish Daily Harvest Limit All jugs must be attended at all times while fishing (2) 15 inch Minimum Length Limit 17 inch Minimum Length Limit 3 Fish Daily Harvest Limit 25 Fish Daily Harvest Limit
Grayslake Park District (Grayslake and Park Ponds)	City of Grayslake	Lake	Large or Smallmouth Bass (14) . . . All Fish Channel Catfish Large or Smallmouth Bass	3 Fish Daily Harvest Limit 2 Pole and Line Fishing Only (1) 6 Fish Daily Harvest Limit 15 inch Minimum Length Limit
Green Lake	Cook County Forest Preserve	Cook	Trout Trout	Fall Closed Season (10) Spring Closed Season (11)

NOTE: EXPLANATIONS FOR NUMBERS CONTAINED IN PARENTHESIS ARE FOUND ON PAGES 10 AND 11

SITE SPECIFIC SPORTFISHING REGULATIONS

Statewide Sportfishing Regulations are enforced in addition to each area's Site Specific Regulations

WATER AREA	OWNERSHIP	COUNTY	FISH SPECIES	REGULATION / CREEL LIMIT
Greenfield City Lake	City of Greenfield	Greene	Large or Smallmouth Bass	1 Fish greater than or equal to 15 inches and/or 5 Fish less than 12 inches
			Large or Smallmouth Bass (14)	6 Fish Daily Harvest Limit (12)
			All Fish	2 Pole and Line Fishing Only (1)
			Bluegill or Redear Sunfish (14)	25 Fish Daily Harvest Limit
			Channel Catfish	6 Fish Daily Harvest Limit
Hanover Lake – Apple River Canyon State Park	State of Illinois	Jo Daviess	Large or Smallmouth Bass (14)	1 Fish Daily Harvest Limit
			All Fish	2 Pole and Line Fishing Only (1)
			Bluegill or Redear Sunfish (14)	25 Fish Daily Harvest Limit
			Channel Catfish	6 Fish Daily Harvest Limit
			Large or Smallmouth Bass	14 inch Minimum Length Limit
Harrisburg New City	City of Harrisburg	Saline	All Fish	2 Pole and Line Fishing Only (1)
			Channel Catfish	6 Fish Daily Harvest Limit
			Striped, White, or Hybrid Striped Bass	17 inch Minimum Length Limit
			Striped, White, or Hybrid Striped Bass (16)	3 Fish Daily Harvest Limit
Heidecke Lake (41)	Heidecke Lake State Fish and Wildlife Area	Grundy	Large or Smallmouth Bass (14)	Protected Slot Length Limit with only 1 Fish greater than or equal to 18 inches and 2 fish less than 12 inches (46) 3 Fish Daily Harvest Limit
			All Fish	2 Pole and Line Fishing Only (1)
			Black, White, or Hybrid Crappie (15)	15 Fish Daily Harvest Limit
			Channel Catfish	6 Fish Daily Harvest Limit
			Pure Muskellunge	48 inch Minimum Length Limit
			Recreational Use Restrictions	Heidecke Lake shall be closed to all fishing and boat traffic except for legal waterfowl hunters from 10 days prior to duck season through the day before duck season and is closed to all fishing during waterfowl season commencing with regular duck season through the close of the Canada goose and regular duck season. All live bait greater than 8 inches must be rigged with a quick set rig (43)
			Striped, White, or Hybrid Striped Bass (16)	10 Fish Daily Harvest with no more than 3 Fish greater than or equal to 17 inch (17)
			Walleye, Sauger, or Hybrid Walleye	16 inch Minimum Length Limit
			Walleye, Sauger, or Hybrid Walleye (14)	3 Fish Daily Harvest Limit
Heiland Lakes	Kankakee River Valley Forest Preserve District	Kankakee	All Fish	2 Pole and Line Fishing Only (1)
			Bluegill or Redear Sunfish	15 Fish Daily Harvest Limit, singly or in the aggregate
			Channel Catfish	3 Fish Daily Harvest Limit
			Large or Smallmouth Bass	1 Fish Daily Harvest Limit
			Large or Smallmouth Bass	18 inch Minimum Length Limit
Helmbold Slough	State of Illinois	Calhoun	Recreational Use Restriction	Waterfowl Refuge or Hunting Area (19)
Henderson Creek State Fish and Wildlife Area	State of Illinois	Henderson	Recreational Use Restriction	It shall be unlawful to trespass upon a designated waterfowl hunting area during the 7 days prior to regular duck season or to fish on such areas during the regular duck season except in areas posted as open to fishing; it shall be unlawful to trespass upon areas designated as waterfowl rest areas or refuges from 2 weeks prior to the start of the regular duck season through the end of duck and Canada Goose season (33)

NOTE: EXPLANATIONS FOR NUMBERS CONTAINED IN PARENTHESIS ARE FOUND ON PAGES 10 AND 11

SITE SPECIFIC SPORTFISHING REGULATIONS

Statewide Sportfishing Regulations are enforced in addition to each area's Site Specific Regulations

WATER AREA	OWNERSHIP	COUNTY	FISH SPECIES	REGULATION / CREEL LIMIT
Hennepin Canal – Mainline & Feeder	Hennepin Canal Parkway State Park	Multiple	All Fish	2 Pole and Line Fishing Only (1) (13)
			Large or Smallmouth Bass	14 inch Minimum Length Limit
			Trout	Fall Closed Season (10)
			Trout	Spring Closed Season (11)
Hennepin-Hopper Lakes	The Wetlands Initiative	Putnam	Large or Smallmouth Bass (14)	3 Fish Daily Harvest Limit
			All Fish	2 Pole and Line Fishing Only (1)
			Black, White or Hybrid Crappie	9 inch Minimum Length Limit
			Black, White, or Hybrid Crappie (15)	25 Fish Daily Harvest Limit
			Channel Catfish	6 Fish Daily Harvest Limit
			Large or Smallmouth Bass	15 inch Minimum Length Limit
			Pure Muskellunge	42 inch Minimum Length Limit
			Recreational Use Restrictions	All live bait greater than 8 inches must be rigged with a quick set rig (43)
			Walleye, Sauger or Hybrid Walleye	18 inch Minimum Length Limit
			Walleye, Sauger or Hybrid Walleye (14)	3 Fish Daily Harvest Limit
Heritage Quarries	City of Lemont	Cook	Black, White or Hybrid Crappie	15 Fish Daily Harvest Limit
			Bluegill or Redear Sunfish	15 Fish Daily Harvest Limit
			Large or Smallmouth Bass	14 inch Minimum Length Limit
			Large or Smallmouth Bass	3 Fish Daily Harvest Limit
Herrin Lakes #1 & #2	City of Herrin	Williamson	All Fish	2 Pole and Line Fishing Only (1)
			Channel Catfish	6 Fish Daily Harvest Limit
			Large or Smallmouth Bass	15 inch Minimum Length Limit
			Large or Smallmouth Bass (14)	3 Fish Daily Harvest Limit
Heyworth Centennial Lake	City of Heyworth	McLean	All Fish	2 Pole and Line Fishing Only (1)
			Channel Catfish	3 Fish Daily Harvest Limit
			Large or Smallmouth Bass	16 inch Minimum Length Limit
			Large or Smallmouth Bass (14)	1 Fish Daily Harvest Limit
Hidden Springs State Forest Pond	Hidden Springs State Forest	Shelby	Large or Smallmouth Bass	18 inch Minimum Length Limit
			Large or Smallmouth Bass (14)	1 Fish Daily Harvest Limit
			All Fish	2 Pole and Line Fishing Only (1)
			Bluegill or Redear Sunfish (14)	10 Fish Daily Harvest Limit
			Channel Catfish	6 Fish Daily Harvest Limit
Highland Old City Lake	City of Highland	Madison	Large or Smallmouth Bass (14)	3 Fish Daily Harvest Limit
			All Fish	2 Pole and Line Fishing Only (1)
			Channel Catfish	6 Fish Daily Harvest Limit
			Large or Smallmouth Bass	15 inch Minimum Length Limit
			Trout	Fall Closed Season (10)
Hillsboro Old City Lake	City of Hillsboro	Montgomery	Large or Smallmouth Bass	Protected Slot Length Limit with no possession of fish less than 15 inches and greater than or equal to 12 inches (3)
				3 Fish Daily Harvest Limit
			All Fish	2 Pole and Line Fishing Only (1)
Homer Guthrie Pond – Eldon Hazlet State Park	State of Illinois	Clinton	Large or Smallmouth Bass	18 inch Minimum Length Limit
			Large or Smallmouth Bass (14)	1 Fish Daily Harvest Limit
			All Fish	2 Pole and Line Fishing Only (1)
			Bluegill or Redear Sunfish (14)	10 Fish Daily Harvest Limit
			Channel Catfish	6 Fish Daily Harvest Limit
Homer Lake	Champaign County Forest Preserve District	Champaign	All Fish	2 Pole and Line Fishing Only (1)
			Channel Catfish	6 Fish Daily Harvest Limit
			Large or Smallmouth Bass (14)	14 inch Minimum Length Limit
Hormel Pond	Donnelly State Fish and Wildlife Area	Bureau	All Fish	2 Pole and Line Fishing Only (1) (5)
			Channel Catfish	6 Fish Daily Harvest Limit
			Large or Smallmouth Bass	14 inch Minimum Length Limit

NOTE: EXPLANATIONS FOR NUMBERS CONTAINED IN PARENTHESIS ARE FOUND ON PAGES 10 AND 11

SITE SPECIFIC SPORTFISHING REGULATIONS

Statewide Sportfishing Regulations are enforced in addition to each area's Site Specific Regulations

WATER AREA	OWNERSHIP	COUNTY	FISH SPECIES	REGULATION / CREEL LIMIT
Horseshoe Lake – Alexander Co.	Horseshoe Lake Conservation Area	Alexander	All Fish Channel Catfish Large or Smallmouth Bass Recreational Use Restrictions	2 Pole and Line Fishing Only (1) (5) 6 Fish Daily Harvest Limit 14 inch Minimum Length Limit Only trolling motors in refuge from October 15 through March 1.
Horseshoe Lake – Madison County	Horseshoe Lake State Park	Madison	Large or Smallmouth Bass (14) All Fish Large or Smallmouth Bass Recreational Use Restriction White, Black, or Hybrid Crappie (15)	3 Fish Daily Harvest Limit 2 Pole and Line Fishing Only (1) (5) (28) 15 inch Minimum Length Limit Waterfowl Refuge or Hunting Area (19) 25 Fish Daily Harvest Limit
Horsetail Lake	Cook County Forest Preserve District	Cook	All Fish Bluegill, Redear, or Pumpkinseed Sunfish (14) Trout White, Black, or Hybrid Crappie (15) Large or Smallmouth Bass	2 Pole and Line Fishing Only (1) (36) 15 Fish Daily Harvest Limit Spring Closed Season (11) Fall Closed Season (10) 5 Fish Daily Harvest Limit 14 inch Minimum Length Limit
Horton Lake	Nauvoo State Park	Hancock	All Fish Large or Smallmouth Bass Large or Smallmouth Bass Channel Catfish Trout Trout	2 Pole and Line Fishing Only (1) 18 inch Minimum Length Limit 1 Fish Daily Harvest Limit 6 Fish Daily Harvest Limit Spring Closed Season; Catch and Release Fishing is permitted (9) (11) Fall Closed Season; Catch and Release Fishing is permitted (9) (10)
Humbolt Park Lagoon	Chicago Park District	Cook	All Fish Channel Catfish	2 Pole and Line Fishing Only (1) 4 Fish Daily Harvest Limit
Hurricane Pond	Fox Ridge State Park	Coles	Large or Smallmouth Bass Large or Smallmouth Bass (14) All Fish Bluegill or Redear Sunfish (14) Channel Catfish	18 inch Minimum Length Limit 1 Fish Daily Harvest Limit 2 Pole and Line Fishing Only (1) 5 Fish Daily Harvest Limit 6 Fish Daily Harvest Limit
Illinois & Michigan Canal	State of Illinois	Grundy/LaSalle/Will	All Fish Channel Catfish Large or Smallmouth Bass Trout	2 Pole and Line Fishing Only (1) 6 Fish Daily Harvest Limit 15 inch Minimum Length Limit Spring Closed Season (11) Fall Closed Season (10)
Illinois Beach State Park Ponds	Illinois Beach State Park	Lake	All Fish Channel Catfish	2 Pole and Line Fishing Only (1) 6 Fish Daily Harvest Limit
Illinois Department of Transportation Lake	State of Illinois	Sangamon	All Fish Channel Catfish Large or Smallmouth Bass Trout Trout	2 Pole and Line Fishing Only (1) 6 Fish Daily Harvest Limit 15 inch Minimum Length Limit Fall Closed Season; Catch and Release Fishing is permitted (9) (10) Spring Closed Season; Catch and Release Fishing is permitted (9) (11)
Illinois River	State of Illinois	Multiple	Large or Smallmouth Bass	12 inch Minimum Length Limit
Illinois River – Mississippi River Pool 26	State of Illinois	Calhoun	Recreational Use Restriction	Waterfowl Refuge or Hunting Area (19)
Illinois River – Starved Rock Pool	State of Illinois	LaSalle	Large or Smallmouth Bass (14) Large or Smallmouth Bass White, Black, or Hybrid Crappie (15)	1 Fish Daily Harvest Limit 18 inch Minimum Length Limit 10 Fish Daily Harvest Limit

NOTE: EXPLANATIONS FOR NUMBERS CONTAINED IN PARENTHESIS ARE FOUND ON PAGES 10 AND 11

SITE SPECIFIC SPORTFISHING REGULATIONS

Statewide Sportfishing Regulations are enforced in addition to each area's Site Specific Regulations

WATER AREA	OWNERSHIP	COUNTY	FISH SPECIES	REGULATION / CREEL LIMIT
Indian Boundary South Pond	Frankfort Square Park District	Will	All Fish	2 Pole and Line Fishing Only (1)
			Channel Catfish	6 Fish Daily Harvest Limit
Iroquois & Kankakee Rivers and their Tributaries	State of Illinois	Multiple	Walleye, Sauger and Hybrid	
			Walleye	14 inch Minimum Length Limit
			Walleye, Sauger and Hybrid	
			Walleye (14)	Protected Slot Limit with no possession of Fish less than 26 inches and greater than or equal to 18 inches; 3 Fish Daily Harvest Limit of which only 1 Fish can be greater than or equal to 26 inches (47)
Island Pond	Boone County Conservation District	Boone	Large or Smallmouth Bass (14) . . .	1 Fish Daily Harvest Limit
			All Fish	2 Pole and Line Fishing Only (1)
			Channel Catfish	6 Fish Daily Harvest Limit
			Large or Smallmouth Bass	14 inch Minimum Length Limit
Jackson Park (Columbia Basin) Lagoon	Chicago Park District	Cook	All Fish	2 Pole and Line Fishing Only (1)
			Channel Catfish	4 Fish Daily Harvest Limit
Jericho Lake	Fox Valley Park District	Kane	Large or Smallmouth Bass (14) . . .	1 Fish Daily Harvest Limit
			All Fish	2 Pole and Line Fishing Only (1)
			Black, White, or Hybrid Crappie . . .	9 inch Minimum Length Limit
			White, Black, or Hybrid	
			Crappie (15)	15 Fish Daily Harvest Limit
			Channel Catfish	3 Fish Daily Harvest Limit
			Large or Smallmouth Bass	15 inch Minimum Length Limit
Jim Edgar/Panther Creek Fish and Wildlife Area, Drake Lake	Jim Edgar/Panther Creek Fish and Wildlife Area	Cass	Large or Smallmouth Bass (14) . . .	3 Fish Daily Harvest Limit
			All Fish	2 Pole and Line Fishing Only (1)
			Bluegill or Redear Sunfish (14) . . .	10 Fish Daily Harvest Limit
			Large or Smallmouth Bass	15 inch Minimum Length Limit
			Channel Catfish	6 Fish Daily Harvest Limit
Jim Edgar/Panther Creek Fish and Wildlife Area, Prairie Lake and all Ponds	Jim Edgar/Panther Creek Fish and Wildlife Area	Cass	Large or Smallmouth Bass (14) . . .	3 Fish Daily Harvest Limit
			All Fish	2 Pole and Line Fishing Only (1)
			Channel Catfish	6 Fish Daily Harvest Limit
			Large or Smallmouth Bass	15 inch Minimum Length Limit
			Pure Muskellunge	48 inch Minimum Length Limit
			Recreational Use Restrictions	All live bait greater than or equal to 8 inches must be rigged with a quick set rig (43)
Jim Edgar/Panther Creek Fish and Wildlife Area, Gridley Lake	Jim Edgar/Panther Creek Fish and Wildlife Area	Cass	All Fish	2 Pole and Line Fishing Only (1)
			Large or Smallmouth Bass	15 inch Minimum Length Limit
			Large or Smallmouth Bass (14) . . .	3 Fish Daily Harvest Limit
			Trout	Spring Closed Season; Catch and Release Fishing is permitted (9) (11)
			Trout	Fall Closed Season; Catch and Release Fishing is permitted (9) (10)
Johnson Sauk Trail Lake & Pond	Johnson Sauk Trail State Park	Henry	All Fish	2 Pole and Line Fishing Only (1)
			Channel Catfish	6 Fish Daily Harvest Limit
			Large or Smallmouth Bass	14 inch Minimum Length Limit
			Recreational Use Restrictions	All live bait > 8 inch must be rigged with a quick set rig (43)
Jones Park Lake	City of East St. Louis	St. Clair	All Fish	2 Pole and Line Fishing Only (1)
			Channel Catfish	6 Fish Daily Harvest Limit
			Trout	Fall Closed Season (10)
			Trout	Spring Closed Season (11)
Jubilee College State Park Pond	Jubilee College State Park	Peoria	Large or Smallmouth Bass (14) . . .	1 Fish Daily Harvest Limit
			All Fish	2 Pole and Line Fishing Only (1)
			Channel Catfish	6 Fish Daily Harvest Limit
			Large or Smallmouth Bass	15 inch Minimum Length Limit

NOTE: EXPLANATIONS FOR NUMBERS CONTAINED IN PARENTHESIS ARE FOUND ON PAGES 10 AND 11

SITE SPECIFIC SPORTFISHING REGULATIONS

Statewide Sportfishing Regulations are enforced in addition to each area's Site Specific Regulations

WATER AREA	OWNERSHIP	COUNTY	FISH SPECIES	REGULATION / CREEL LIMIT
Kankakee River (from the Kankakee Dam to the Willmington Dam on the Kankakee River, including tributaries)	State of Illinois	Multiple	Smallmouth Bass Smallmouth Bass	3 Fish Daily Harvest Limit (37) Protected Slot Length Limit with only 1 Fish greater than or equal to 18 inches and 2 Fish less than 12 inches (37)
Kankakee-Iroquois Rivers and their Tributaries	State of Illinois	Multiple	Walleye, Sauger, and Hybrid Walleye Walleye, Sauger, and Hybrid Walleye (14)	14 inch Minimum Length Limit Protected Length Limit with no possession of Fish less than 26 inches and greater than or equal to 18 inches 3 Fish Daily Harvest of which only 1 Fish can be greater than or equal to 26 inches (47)
Kaskaskia River Fish and Wildlife Area – Doza Creek Wildlife Management Area	State of Illinois	St.Clair	Recreational Use Restriction	Waterfowl Refuge or Hunting Area (33)
Kendall Co. Lake #1	Kendall County Forest Preserve District	Kendall	Large or Smallmouth Bass (14) . . . All Fish Bluegill or Redear Sunfish (14) . . . Channel Catfish Large or Smallmouth Bass	3 Fish Daily Harvest Limit 2 Pole and Line Fishing Only (1) 10 Fish Daily Harvest Limit 6 Fish Daily Harvest Limit 14 inch Minimum Length Limit
Kent Creek	State of Illinois	Winnebago	Trout	Catch and Release Fishing Only (9)
Kickapoo State Park Lakes & Pond	Kickapoo State Park	Vermilion	Large or Smallmouth Bass (14) . . . All Fish Bluegill or Redear Sunfish (14) . . . Channel Catfish	3 Fish Daily Harvest Limit of which no more than 1 Fish may be greater than or equal to 15 inches and no more than 2 Fish may be less than 15 inches (25) 2 Pole and Line Fishing Only (1) 10 Fish Daily Harvest Limit 6 Fish Daily Harvest Limit
Kincaid City Reservoir	City of Kincaid	Christian	All Fish Channel Catfish Large or Smallmouth Bass	2 Pole and Line Fishing Only (1) (5) 6 Fish Daily Harvest Limit 15 inch Minimum Length Limit
King Park Lagoon	City of Pittsfield	Pike	All Fish Channel Catfish Trout Trout	2 Pole and Line Fishing Only (1) 6 Fish Daily Harvest Limit Spring Closed Season (11) Fall Closed Season (10)
Kinkaid Lake	Kinkaid Lake State Fish and Wildlife Area	Jackson	Large or Smallmouth Bass Large or Smallmouth Bass (14) . . . Pure Muskellunge Recreational Use Restrictions White, Black, or Hybrid Crappie White, Black, or Hybrid Crappie (15)	16 inch Minimum Length Limit 3 Fish Daily Harvest Limit 48 inch Minimum Length Limit (40) All live bait greater than 8 inches must be rigged with a quick set rig (43) 9 inch Minimum Length Limit 25 Fish Daily Harvest Limit
Kinmundy Reservoir	City of Kinmundy	Marion	Channel Catfish All Fish	6 Fish Daily Harvest Limit 2 Pole and Line Fishing Only (1) (5)
Kishwaukee River and South Branch of Kishwaukee River and Tributaries	State of Illinois	Multiple	Smallmouth Bass	14 inch Minimum Length Limit
Lake Atwood	McHenry County Conservation District	McHenry	Large or Smallmouth Bass (14) . . . All Fish Channel Catfish Large or Smallmouth Bass Trout	1 Fish Daily Harvest Limit 2 Pole and Line Fishing Only (1) 6 Fish Daily Harvest Limit 15 inch Minimum Length Limit Spring Closed Season (11)

NOTE: EXPLANATIONS FOR NUMBERS CONTAINED IN PARENTHESIS ARE FOUND ON PAGES 10 AND 11

SITE SPECIFIC SPORTFISHING REGULATIONS

Statewide Sportfishing Regulations are enforced in addition to each area's Site Specific Regulations

WATER AREA	OWNERSHIP	COUNTY	FISH SPECIES	REGULATION / CREEL LIMIT
Lake Bloomington	City of Bloomington	McLean	All Fish	2 Pole and Line Fishing Only (1)
			Bluegill or Redear Sunfish (14)	25 Fish Daily Harvest Limit
			Large or Smallmouth Bass	15 inch Minimum Length Limit
			Large or Smallmouth Bass	3 Fish Daily Harvest Limit
			Striped, White, or Hybrid Striped Bass (16)	10 Fish Daily Harvest Limit, with no more than 3 Fish greater than or equal to 17 inches (17)
			White, Black, or Hybrid Crappie (15)	15 Fish Daily Harvest Limit
			Walleye	18 inch Minimum Length Limit
			Walleye	3 Fish Daily Harvest Limit
Lake Carlton	Morrison-Rockwood State Park	Whiteside	Large or Smallmouth Bass (14)	1 Fish Daily Harvest Limit
			All Fish	2 Pole and Line Fishing Only (1)
			Channel Catfish	6 Fish Daily Harvest Limit
			Large or Smallmouth Bass	14 inch Minimum Length Limit
			Pure Muskellunge	36 inch Minimum Length Limit
			Recreational Use Restrictions	All live bait greater than 8 inches must be rigged with a quick set rig (43)
			White, Black, or Hybrid Crappie (15)	25 Fish Daily Harvest Limit
Lake Chaminwood	Will County Forest Preserve District	Will	Large or Smallmouth Bass	18 inch Minimum Length Limit
			Large or Smallmouth Bass (14)	1 Fish Daily Harvest Limit
			All Fish	2 Pole and Line Fishing Only (1)
			Bluegill or Redear Sunfish (14)	15 Fish Daily Harvest Limit
			Channel Catfish	3 Fish Daily Harvest Limit
			White, Black, or Hybrid Crappie (15)	15 Fish Daily Harvest Limit
Lake Co. Forest Preserve District Lakes (except Independence Grove Lake)	Lake County Forest Preserve District	Lake	Large or Smallmouth Bass (14)	1 Fish Daily Harvest Limit
			All Fish	2 Pole and Line Fishing Only (1)
			Channel Catfish	3 Fish Daily Harvest Limit
			Large or Smallmouth Bass	15 inch Minimum Length Limit
			Walleye, Sauger, or Hybrid Walleye	16 inch Minimum Length Limit
Lake Decatur, (including all boundaries within the City of Decatur) from the dam to the Sangamon Highway 25 (North Oakley Road) and the area west of Baltimore Ave. Does not include the tailwater	City of Decatur	Macon	All Fish	2 Pole and Line Fishing Only (1) (29) (36)
			Large or Smallmouth Bass	14 inch Minimum Length Limit
			White, Black, or Hybrid Crappie	10 inch Minimum Length Limit
			White, Black, or Hybrid Crappie (15)	10 Fish Daily Harvest Limit
Lake Depue Fish and Wildlife Area	State of Illinois	Bureau	Recreational Use Restriction	Waterfowl Refuge or Hunting Area (33)
Lake Eureka	City of Eureka	Woodford	Large or Smallmouth Bass (14)	6 Fish Daily Harvest Limit
			All Fish	2 Pole and Line Fishing Only (1)
			Channel Catfish	6 Fish Daily Harvest Limit
Lake George	Loud Thunder Forest Preserve	Rock Island	All Fish	2 Pole and Line Fishing Only (1)
			Channel Catfish	6 Fish Daily Harvest Limit
			Large or Smallmouth Bass	14 inch Minimum Length Limit
			Pure Muskellunge	36 inch Minimum Length Limit
			Recreational Use Restrictions	All live bait greater than 8 inches must be rigged with a quick set rig (43)
			Striped, White, or Hybrid Striped Bass	17 inch Minimum Length Limit
			Striped, White, or Hybrid Striped Bass (16)	1 Fish Daily Harvest Limit
			White, Black, or Hybrid Crappie (15)	25 Fish Daily Harvest Limit

BUY ILLINOIS FISHING LICENSES

NOTE: EXPLANATIONS FOR NUMBERS CONTAINED IN PARENTHESIS ARE FOUND ON PAGES 10 AND 11

SITE SPECIFIC SPORTFISHING REGULATIONS

Statewide Sportfishing Regulations are enforced in addition to each area's Site Specific Regulations

WATER AREA	OWNERSHIP	COUNTY	FISH SPECIES	REGULATION / CREEL LIMIT
Lake Jacksonville	City of Jacksonville	Morgan	All Fish	2 Pole and Line Fishing Only (1) (29)
			Channel Catfish	6 Fish Daily Harvest Limit
			Large or Smallmouth Bass	3 Fish Daily Harvest Limit
			Large or Smallmouth Bass (14)	Protected Slot Length Limit; 14-18 inches
			Striped, White, or Hybrid Striped Bass	17 inch Minimum Length Limit
			Striped, White, or Hybrid Striped Bass (16)	3 Fish Daily Harvest Limit
			White, Black, or Hybrid Crappie (15)	25 Fish Daily Harvest Limit with no more than 10 Fish greater than or equal to 10 inches
Lake Kakusha	City of Mendota	LaSalle	Large or Smallmouth Bass (14)	3 Fish Daily Harvest Limit
			All Fish	2 Pole and Line Fishing Only (1)
			Channel Catfish	6 Fish Daily Harvest Limit
			Large or Smallmouth Bass	14 inch Minimum Length Limit
			White, Black, or Hybrid Crappie (15)	25 Fish Daily Harvest Limit
Lake Le-Aqua-Na	Lake Le-Aqua-Na State Park	Stephenson	Large or Smallmouth Bass (14)	1 Fish Daily Harvest Limit
			All Fish	2 Pole and Line Fishing Only (1)
			Channel Catfish	6 Fish Daily Harvest Limit
			Large or Smallmouth Bass	14 inch Minimum Length Limit
			White, Black, or Hybrid Crappie (15)	10 Fish Daily Harvest Limit
Lake Le-Aqua-Na Kids Only Fishing Pond	Lake Le-Aqua-Na State Park	Stephenson	Bluegill or Redear Sunfish and Their Hybrids	10 Fish Daily Harvest Limit
			Channel Catfish	1 Fish Daily Harvest Limit
			Recreational Use Restrictions	Only kids under 16 years of age permitted to fish
Lake Lou Yaeger	City of Litchfield	Montgomery	Large or Smallmouth Bass (14)	3 Fish Daily Harvest Limit
			All Fish	2 Pole and Line Fishing Only (1)
			Channel Catfish	6 Fish Daily Harvest Limit
			Large or Smallmouth Bass	15 inch Minimum Length Limit
Lake Mattoon	City of Mattoon	Coles/Cumberland/Shelby	All Fish	2 Pole and Line Fishing Only (1)
			Channel Catfish	6 Fish Daily Harvest Limit
			Large or Smallmouth Bass	14 inch Minimum Length Limit
Lake Mendota	City of Mendota	LaSalle	Large or Smallmouth Bass (14)	Protected Slot Length Limit with only 1 Fish greater than or equal to 15 inches and/or 2 Fish less than 12 inches (31)
			Large or Smallmouth Bass	3 Fish Daily Harvest Limit
			All Fish	2 Pole and Line Fishing Only (1)
			Channel Catfish	6 Fish Daily Harvest Limit
			Trout	Spring Closed Season (11)
Lake Michigan (Illinois Portion) (49)	State of Illinois	Lake/Cook	Recreational Use Restriction	All devices used for sport fishing on Lake Michigan must be attended at all times
			Large or Smallmouth Bass	21 inch Minimum Length Limit
			Large or Smallmouth Bass (14)	1 Fish Daily Harvest Limit
			Lake Whitefish and Round Whitefish	12 Fish Daily Harvest Limit, singly or in the aggregate
			Trout and Salmon	5 Fish Daily Harvest Limit, singly or in the aggregate, except for Lake Trout
			Trout and Salmon	10 inch Minimum Length Limit
			Lake Trout	2 Fish Daily Harvest Limit
			Yellow Perch (53)	15 Fish Daily Harvest Limit
			Yellow Perch	Closed May 1 through June 15
Lake Milliken	Des Plaines Conservation Area	Will	All Fish	2 Pole and Line Fishing Only (1)
			Channel Catfish	6 Fish Daily Harvest Limit
			Large or Smallmouth Bass	Catch and Release Only
			Trout	Spring Closed Season (11)

NOTE: EXPLANATIONS FOR NUMBERS CONTAINED IN PARENTHESIS ARE FOUND ON PAGES 10 AND 11

SITE SPECIFIC SPORTFISHING REGULATIONS

Statewide Sportfishing Regulations are enforced in addition to each area's Site Specific Regulations

WATER AREA	OWNERSHIP	COUNTY	FISH SPECIES	REGULATION / CREEL LIMIT
Lake Mingo & Kennekuk Cove Park Ponds	Vermilion County Conservation Area	Vermilion	All Fish	2 Pole and Line Fishing Only (1) (44)
			Bluegill or Redear Sunfish (14)	20 Fish Daily Harvest Limit with no more than 5 Fish greater than or equal to 8 inches
			Channel Catfish	6 Fish Daily Harvest Limit
			Large or Smallmouth Bass (14)	3 Fish Daily Harvest Limit
			Large or Smallmouth Bass	No more than 1 fish greater than or equal to 15 inches and 2 Fish less than 15 inches (25)
			Pure Muskellunge	36 inch Minimum Length Limit (40)
			Recreational Use Restrictions	All live bait greater than 8 inches must be rigged with a quick set rig (43)
			White, Black, or Hybrid Crappie White, Black, or Hybrid Crappie (15)	9 inch Minimum Length Limit 15 Fish Daily Harvest Limit
Lake Murphysboro	Lake Murphysboro State Park	Jackson	Large or Smallmouth Bass (14)	3 Fish Daily Harvest Limit
			All Fish	2 Pole and Line Fishing Only (1)
			Channel Catfish	6 Fish Daily Harvest Limit
Lake Nellie	City of St. Elmo	Fayette	Large or Smallmouth Bass (14)	3 Fish Daily Harvest Limit
			All Fish	2 Pole and Line Fishing Only (1) (5)
			Channel Catfish	6 Fish Daily Harvest Limit
			Large or Smallmouth Bass	14 inch Minimum Length Limit
Lake of the Woods & Elk's Pond	Champaign County Forest Preserve District	Champaign	Large or Smallmouth Bass (14)	1 Fish Daily Harvest Limit
			All Fish	2 Pole and Line Fishing Only (1)
			Bluegill or Redear Sunfish (14)	No more than 5 fish greater than or equal to 7 inches; unlimited Daily Harvest Limit for Fish less than 7 inches
			Channel Catfish	6 Fish Daily Harvest Limit
			Large or Smallmouth Bass	15 inch Minimum Length Limit
			Recreational Use Restrictions	All live bait greater than 8 inches must be rigged with a quick set rig (43)
Lake Opeka	Des Plaines Park District	Cook	All Fish	2 Pole and Line Only (1)
			White, Black or Hybrid Crappie (15)	15 Fish Daily Harvest Limit
			Bluegill, Pumpkinseed or Hybrid Sunfish	15 Fish Daily Harvest Limit
			Large or Smallmouth Bass (14)	15 inch Minimum Length Limit
				1 Fish Daily Harvest Limit
Lake Owen	Hazel Crest Park District	Cook	All Fish	2 Pole and Line Fishing Only (1)
			Channel Catfish	6 Fish Daily Harvest Limit
Lake Paradise	City of Mattoon	Coles	All Fish	2 Pole and Line Fishing Only (1)
			Channel Catfish	6 Fish Daily Harvest Limit
			Large or Smallmouth Bass	14 inch Minimum Length Limit
Lake Sara	City of Effingham	Effingham	Large or Smallmouth Bass	Protected Slot Length Limit; 15-18 inches 6 Fish Daily Harvest Limit
			White, Black, or Hybrid Crappie (15)	25 Fish Daily Harvest Limit
Lake Shelbyville – U.S. Army Corps of Engineers Project Ponds (except Woods Lake), and Lake Shelbyville State Fish and Ponds	U.S. Army Corps of Engineers	Moultrie/Shelby	All Fish	2 Pole and Line Fishing Only (1)
			Channel Catfish	6 Fish Daily Harvest Limit
			Large or Smallmouth Bass	14 inch Minimum Length Limit
			Recreational Use Restrictions	Waterfowl Refuge or Hunting Area (33)
			White, Black, or Hybrid Crappie (15)	15 Fish Daily Harvest Limit with only 5 Fish less than 10 inches and 10 Fish greater than or equal to 10 inches

NOTE: EXPLANATIONS FOR NUMBERS CONTAINED IN PARENTHESIS ARE FOUND ON PAGES 10 AND 11

SITE SPECIFIC SPORTFISHING REGULATIONS

Statewide Sportfishing Regulations are enforced in addition to each area's Site Specific Regulations

WATER AREA	OWNERSHIP	COUNTY	FISH SPECIES	REGULATION / CREEL LIMIT
Lake Shelbyville (21)	U.S. Army Corps of Engineers	Moultrie/Shelby	Large or Smallmouth Bass Pure Muskellunge Recreational Use Restrictions White, Black, or Hybrid Crappie (15)	14 inch Minimum Length Limit 48 inch Minimum Length Limit (40) Waterfowl Refuge or Hunting Area (During the regular waterfowl season, no bank or boat fishing shall be permitted on the Kaskaskia River from the Strickland Boat Access north to the Illinois Central Railroad Bridge from one half hour before sunrise to 1 p.m.) All live bait greater than 8 inches must be rigged with a quick set rig (43) 15 Fish Daily Harvest Limit with only 5 Fish less than 10 inches and 10 Fish greater than or equal to 10 inches permitted
Lake Shermerville	Northbrook Park District	Cook	Large or Smallmouth Bass (14) All Fish Bluegill and Redear Sunfish (14) Channel Catfish Large or Smallmouth Bass White, Black, or Hybrid Crappie (15)	1 Fish Daily Harvest Limit 2 Pole and Line Fishing Only (1) 15 Fish Daily Harvest Limit 3 Fish Daily Harvest Limit 15 inch Minimum Length Limit 15 Fish Daily Harvest Limit
Lake Sinnissippi	State of Illinois	Whiteside	Recreational Use Restrictions	Waterfowl Refuge or Hunting Area (33)
Lake Springfield	City of Springfield	Sangamon	All Fish Large or Smallmouth Bass White, Black, or Hybrid Crappie White, Black, or Hybrid Crappie (15)	2 Pole and Line Fishing Only (1) (5) 15 inch Minimum Length Limit 10 inch Minimum Length Limit 10 Fish Daily Harvest Limit
Lake Storey	City of Galesburg	Knox	Large or Smallmouth Bass Large or Smallmouth Bass (14) All Fish Bluegill and Redear Sunfish (14) Channel or Blue Catfish (14) Pure Muskellunge Recreational Use Restrictions Walleye, Sauger, or Hybrid Walleye (14)	Protected Slot Length Limit; 12-18 inches 3 Fish Daily Harvest Limit 2 Pole and Line Fishing Only (1) (5) 25 Fish Daily Harvest Limit 6 Fish Daily Harvest Limit 42 inch Minimum Length Limit All live bait greater than 8 inches must be rigged with a quick set rig (43) 3 Fish Daily Harvest Limit
Lake Strini	Village of Romeoville	Will	All Fish Channel Catfish Trout	2 Pole and Line Fishing Only (1) 6 Fish Daily Harvest Limit Fall Closed Season (10)
Lake Sule	Flagg-Rochelle Park District	Ogle	Large or Smallmouth Bass (14) All Fish Bluegill or Redear Sunfish (14) Channel Catfish Large or Smallmouth Bass Pure Muskellunge Recreational Use Restrictions White, Black, or Hybrid Crappie (15)	1 Fish Daily Harvest Limit 2 Pole and Line Fishing Only (1) 5 Fish Daily Harvest Limit 6 Fish Daily Harvest Limit 14 inch Minimum Length Limit 36 inch Minimum Length Limit All live bait greater than 8 inches must be rigged with a quick set rig (43) 10 Fish Daily Harvest Limit
Lake Taylorville	City of Taylorville	Christian	Large or Smallmouth Bass White, Black, or Hybrid Crappie	15 inch Minimum Length Limit 25 Fish Daily Harvest Limit with no more than 10 Fish greater than or equal to 10 inches

NOTE: EXPLANATIONS FOR NUMBERS CONTAINED IN PARENTHESIS ARE FOUND ON PAGES 10 AND 11

SITE SPECIFIC SPORTFISHING REGULATIONS

Statewide Sportfishing Regulations are enforced in addition to each area's Site Specific Regulations

WATER AREA	OWNERSHIP	COUNTY	FISH SPECIES	REGULATION / CREEL LIMIT
Lake Vermilion	Vermilion County Conservation District	Vermilion	All Fish	2 Pole and Line Fishing Only (1) (26) (except that sport fishermen may harvest carp, carpsuckers, buffalo, gar, bowfin, and suckers by pitchfork, gigs, bow and arrow or bow and arrow devices north of Boiling Springs Road, but not within 300 feet around wetland boardwalk
			Large or Smallmouth Bass	15 inch Minimum Length Limit
			White, Black, or Hybrid Crappie	10 Fish Daily Harvest Limit for Fish less than 10 inches; 10 Fish Daily Harvest Limit for Fish greater than or equal to 10 inches (23)
Lake Victoria	City of South Beloit	Winnebago	Large or Smallmouth Bass (14)	1 Fish Daily Harvest Limit
			All Fish	2 Pole and Line Fishing Only (1)
			Channel Catfish	6 Fish Daily Harvest Limit
			Large or Smallmouth Bass	14 inch Minimum Length Limit
Lake Williamsville	City of Williamsville	Sangamon	All Fish	2 Pole and Line Fishing Only (1)
			Channel Catfish	6 Fish Daily Harvest Limit
LaSalle Lake	LaSalle Lake State Fish and Wildlife Area	LaSalle	Large or Smallmouth Bass	18 inch Minimum Length Limit
			Large or Smallmouth Bass (14)	1 Fish Daily Harvest Limit
			All Fish	2 Pole and Line Fishing Only (1)
			Recreational Use Restrictions	Waterfowl refuge or hunting area; site regulations apply
			Striped, White, or Hybrid Striped Bass (16)	10 Fish Harvest Limit with no more than 3 Fish greater than or equal to 17 inches Daily (17)
Levings Lake	Rockford Park District	Winnebago	Large or Smallmouth Bass (14)	1 Fish Daily Harvest Limit
			All Fish	2 Pole and Line Fishing Only (1)
			Channel Catfish	6 Fish Daily Harvest Limit
			Large or Smallmouth Bass	14 inch Minimum Length Limit
Lincoln Log Cabin Pond	Lincoln Log Cabin Historical Site	Coles	Large or Smallmouth Bass (14)	1 Fish Daily Harvest Limit
			All Fish	2 Pole and Line Fishing Only (1)
			Channel Catfish	6 Fish Daily Harvest Limit
			Large or Smallmouth Bass	15 inch Minimum Length Limit
Lincoln Park North Lagoon	Chicago Park District	Cook	All Fish	Closed to Fishing
Lincoln Park South Lagoon	Chicago Park District	Cook	All Fish	Closed to Fishing
Lincoln Trail Lake	Lincoln Trail State Park	Clark	Large or Smallmouth Bass	Protected Slot Length Limit with 1 Fish greater than or equal to 18 inches and 3 Fish less than 14 inches or all 4 Fish may be less than 14 inches
			Large or Smallmouth Bass (14)	4 Fish Daily Harvest Limit
			All Fish	2 Pole and Line Fishing Only (1)
			Channel Catfish	6 Fish Daily Harvest Limit
			White, Black, or Hybrid Crappie (15)	25 Fish Daily Harvest Limit
Litchfield City Lake	City of Litchfield	Montgomery	Large or Smallmouth Bass (14)	1 Fish greater than or equal to 15 inches and/or 2 Fish less than 15 inches (25) 3 Fish Daily Harvest Limit
			White, Black, or Hybrid Crappie (15)	15 Fish Daily Harvest Limit
Little Casters Pond	Boone County Conservation District	Boone	Large or Smallmouth Bass (14)	1 Fish Daily Harvest Limit
			All Fish	2 Pole and Line Fishing Only (1)
			Channel Catfish	6 Fish Daily Harvest Limit
			Large or Smallmouth Bass	14 inch Minimum Length Limit
Loami Reservoir	City of Loami	Sangamon	All Fish	2 Pole and Line Fishing Only (1)
			Channel Catfish	6 Fish Daily Harvest Limit
			Large or Smallmouth Bass	15 inch Minimum Length Limit

NOTE: EXPLANATIONS FOR NUMBERS CONTAINED IN PARENTHESIS ARE FOUND ON PAGES 10 AND 11

SITE SPECIFIC SPORTFISHING REGULATIONS

Statewide Sportfishing Regulations are enforced in addition to each area's Site Specific Regulations

WATER AREA	OWNERSHIP	COUNTY	FISH SPECIES	REGULATION / CREEL LIMIT
Mackinaw Ponds 1 & 2	Mackinaw State Fish and Wildlife Area	Tazewell	Large or Smallmouth Bass	15 inch Minimum Length Limit Large or Smallmouth Bass (14) . . . 1 Fish Daily Harvest Limit
Macon County Conservation District Ponds (see also Rock Springs Pond and Rock Springs Bike Trail Pond)	Macon County Conservation District	Macon	All Fish	2 Pole and Line Fishing Only (1)
Maple Lake	Cook County Preserve District	Cook	All Fish Bluegill, Redear, or Pumpkinseed Sunfish (14) Channel Catfish Large or Smallmouth Bass White, Black, or Hybrid Crappie (15)	2 Pole and Line Fishing Only (1) (36) 15 Fish Daily Harvest Limit 6 Fish Daily Harvest Limit 14 inch Minimum Length Limit 15 Fish Daily Harvest Limit
Marine Heritage Lake	Village of Marine	Madison	Large or Smallmouth Bass (14) . . . All Fish Bluegill or Redear Sunfish (14) . . . Channel Catfish Large or Smallmouth Bass	3 Fish Daily Harvest Limit 2 Pole and Line Fishing Only (1) 25 Fish Daily Harvest Limit 6 Fish Daily Harvest Limit 15 inch Minimum Length Limit
Marissa City Lake	City of Marissa	St. Clair	All Fish Channel Catfish	2 Pole and Line Fishing Only (1) 6 Fish Daily Harvest Limit
Marquette Park Lagoon	Chicago Park District	Cook	All Fish Channel Catfish	2 Pole and Line Fishing Only (1) 4 Fish Daily Harvest Limit
Marshall County Conservation Area – Sparland Unit	Marshall County Conservation Area	Marshall	Recreational Use Restrictions	Waterfowl Refuge or Hunting Area (33)
Marshall County Conservation Area (Fishing Ditch)	Marshall County Conservation Area	Marshall	All Fish Recreational Use Restrictions Large or Smallmouth Bass (14) . . . Large or Smallmouth Bass (14) . . .	2 Pole and Line Fishing Only (1) Waterfowl Refuge or Hunting Area (33) 12 inch Minimum Length Limit 6 Fish Daily Harvest Limit
Mascoutah Reservoir	City of Mascoutah	St. Clair	Large or Smallmouth Bass (14) . . . All Fish Channel Catfish Large or Smallmouth Bass	3 Fish Daily Harvest Limit 2 Pole and Line Fishing Only (1) 6 Fish Daily Harvest Limit 15 inch Minimum Length Limit
Matthiessen Lake	Matthiessen State Park	LaSalle	All Fish Bluegill or Redear Sunfish (14) . . . Channel Catfish Large or Smallmouth Bass	2 Pole and Line Fishing Only (1) 10 Fish Daily Harvest Limit 6 Fish Daily Harvest Limit 14 inch Minimum Length Limit
Mautino Fish and Wildlife Area	Mautino Fish and Wildlife Area	Bureau	Large or Smallmouth Bass (14) . . . All Fish Bluegill or Redear Sunfish (14) . . . Channel Catfish Large or Smallmouth Bass	1 Fish Daily Harvest Limit 2 Pole and Line Fishing Only (1) (34) 10 Fish Daily Harvest Limit 6 Fish Daily Harvest Limit 14 inch Minimum Length Limit
Mauvaise Terre/Morgan Lake	City of Jacksonville	Morgan	All Fish Large or Smallmouth Bass	2 Pole and Line Fishing Only (1) 15 inch Minimum Length Limit
Mazonia Lakes & Ponds (excluding Ponderosa Lake)	Mazonia State Fish and Wildlife Area	Grundy/Kankakee	Large or Smallmouth Bass (14) . . . All Fish Channel Catfish Large or Smallmouth Bass Recreational Use Restrictions White, Black, or Hybrid Crappie (15)	3 Fish Daily Harvest Limit 2 Pole and Line Fishing Only (1) 6 Fish Daily Harvest Limit 15 inch Minimum Length Limit Waterfowl Refuge or Hunting Area (33) 10 Fish Daily Harvest Limit

BUY ILLINOIS FISHING LICENSES

NOTE: EXPLANATIONS FOR NUMBERS CONTAINED IN PARENTHESIS ARE FOUND ON PAGES 10 AND 11

SITE SPECIFIC SPORTFISHING REGULATIONS

Statewide Sportfishing Regulations are enforced in addition to each area's Site Specific Regulations

WATER AREA	OWNERSHIP	COUNTY	FISH SPECIES	REGULATION / CREEL LIMIT
McCullom Lake	City of McHenry	McHenry	Large or Smallmouth Bass (14) . . . All Fish Bluegill or Redear Sunfish (14) . . . Channel Catfish Large or Smallmouth Bass	1 Fish Daily Harvest Limit 2 Pole and Line Fishing Only (1) 25 Fish Daily Harvest Limit 6 Fish Daily Harvest Limit 15 inch Minimum Length Limit
McKinley Park Lagoon	Chicago Park District	Cook	All Fish Channel Catfish	2 Pole and Line Fishing Only (1) 4 Fish Daily Harvest Limit
McLeansboro City Lakes	City of McLeansboro	Hamilton	All Fish Channel Catfish Large or Smallmouth Bass	2 Pole and Line Fishing Only (1) 6 Fish Daily Harvest Limit 14 inch Minimum Length Limit
Mechanicsburg Park Pond	City of Mechanicsburg	Sangamon	Large or Smallmouth Bass (14) . . . All Fish Channel Catfish Large or Smallmouth Bass	3 Fish Daily Harvest Limit 2 Pole and Line Fishing Only (1) 3 Fish Daily Harvest Limit 15 inch Minimum Length Limit
Meredosia Lake – Cass County Portion	State of Illinois	Cass	Recreational Use Restrictions	Meandered waters only; All boat traffic is prohibited from operating on meandered waters (except non motorized boats may be used to assist in the retrieval of waterfowl shot from private land) from the period from one week before waterfowl season opens until the season closes; hunting and/or any other activity is prohibited during the period from one week before waterfowl season opens until the season closes.
Meredosia Lake – Cass County Portion Only (meandered waters only)	State of Illinois	Cass	Recreational Use Restrictions	Waterfowl Refuge or Hunting Area (33)
Mermet State Lake	Mermet Lake Conservation Area	Massac	All Fish Channel Catfish Large or Smallmouth Bass Recreational Use Restrictions White, Black, or Hybrid Crappie (15)	2 Pole and Line Fishing Only (1) (5) 6 Fish Daily Harvest Limit 16 inch Minimum Length Limit 3 Fish Daily Harvest Limit Waterfowl Refuge or Hunting Area (33) 25 Fish Daily Harvest Limit
Middle Fork Forest Preserve Pond	Champaign County Forest Preserve	Champaign	All Fish Bluegill or Redear Sunfish (14) . . . Channel Catfish Large or Smallmouth Bass	2 Pole and Line Fishing Only (1) 25 Fish Daily Harvest Limit 6 Fish Daily Harvest Limit 14 inch Minimum Length Limit
Middle Fork of the Vermilion River	Kickapoo State Park and Middle Fork Fish and Wildlife Area	Vermilion	All Fish	2 Pole and Line Fishing Only (1)
Mill Creek Lake	Clark County Park District	Clark	Large or Smallmouth Bass (14) . . . All Fish Channel Catfish Pure Muskellunge Recreational Use Restrictions White, Black, or Hybrid Crappie (15)	4 Fish less than 15 inches and 1 fish greater than or equal to 15 inches daily; 5 Fish Daily Harvest Limit 2 Pole and Line Fishing Only (1) 6 Fish Daily Harvest Limit 42 inch Minimum Length Limit All live bait greater than 8 inches must be rigged with a quick set rig (43) 25 Fish Daily Harvest Limit, of which only 2 fish can be 12 inch or longer
Mill Race Ponds	Belvidere Park District	Boone	All Fish Channel Catfish Trout	2 Pole and Line Fishing Only (1) 6 Fish Daily Harvest Limit Spring Closed Season (11)
Miller Park Lake	Bloomington Park District	McLean	Large or Smallmouth Bass (14) . . . All Fish Channel Catfish Large or Smallmouth Bass Trout	3 Fish Daily Harvest Limit 2 Pole and Line Fishing Only (1) 3 Fish Daily Harvest Limit 15 inch Minimum Length Limit Spring Closed Season (11)

NOTE: EXPLANATIONS FOR NUMBERS CONTAINED IN PARENTHESIS ARE FOUND ON PAGES 10 AND 11

SITE SPECIFIC SPORTFISHING REGULATIONS

Statewide Sportfishing Regulations are enforced in addition to each area's Site Specific Regulations

WATER AREA	OWNERSHIP	COUNTY	FISH SPECIES	REGULATION / CREEL LIMIT
Mineral Springs Park Lagoon	City of Pekin	Tazewell	All Fish	2 Pole and Line Fishing Only (1)
			Channel Catfish	6 Fish Daily Harvest Limit
			Trout	Fall Closed Season (10)
Mississippi River (between IL & IA)	State of Illinois	Multiple	All Fish	Sport fishermen must not use more than 2 poles and each pole must not have more than 2 hooks or lures while trolling.
			Bluegill or Pumpkinseed Sunfish	25 Fish Daily Harvest Limit singly or in aggregate
			Large or Smallmouth Bass	14 inch Minimum Length Limit
			Large or Smallmouth Bass (14)	5 Fish Daily Harvest Limit
			Northern Pike	5 Fish Daily Harvest Limit
			Paddlefish	Snagging for paddlefish is permitted from one half hour before sunrise to one half hour after sunset daily, March 1 through April 15 within a 500 yard downstream limit below locks and dams on the Mississippi River between Illinois and Iowa; daily harvest limit is 2 fish; the maximum length limit for paddlefish taken from the Mississippi River between Illinois and Iowa is 33 inches eye fork length (all paddlefish greater than or equal to 33 inches eye to fork length must be immediately released back to the Mississippi River); no sorting allowed; once the daily limit of paddlefish has been reached, snagging must cease. Paddlefish may be released at the angler's discretion once they are included in the daily limit.
			Recreational Use Restrictions	Any tagged sport fishing device may not be left unattended for more than 24 hours or must be completely removed. Maximum treble hook size is 5/0; gaffs may not be used to land paddlefish. Spring Lake in Carroll County is closed to fishing during the 7 days prior to the regular duck season and during the regular duck and Canada goose season except in areas posted as open to fishing.
			Rock Bass	25 Fish Daily Harvest Limit
			Striped, White, Yellow or Hybrid Striped Bass	25 Fish Daily Harvest Limit singly or in the aggregate – statewide regulation limiting daily harvest to 3 fish greater than or equal to 17 inches is not in effect on the Mississippi River between Illinois and Iowa.
			Walleye	15 inch Minimum Length Limit with no possession of fish greater than or equal to 20 inches and less than 27 inches Protected Slot Length Limit (24)
			Walleye and Sauger (14)	6 Fish Daily Harvest Limit with no more than 1 walleye greater than or equal to 27 inches in total length.
			White, Black, or Hybrid Crappie (15)	25 Fish Daily Harvest Limit singly or in the aggregate
			Yellow Perch	25 Fish Daily Harvest Limit
Mississippi River (between IL & MO)	State of Illinois	Multiple	Channel or Blue Catfish (14)	20 Fish Daily Harvest Limit
			Flathead Catfish	10 Fish Daily Harvest Limit
			Largemouth, Smallmouth, or Spotted Bass	12 inch Minimum Length Limit
			Largemouth, Smallmouth, or Spotted Bass	6 Fish Daily Harvest Limit
			Northern Pike	1 Fish Daily Harvest Limit
			Paddlefish	24 inch Eye to Fork Minimum Length Limit
Paddlefish	Snagging for paddlefish is permitted from			

NOTE: EXPLANATIONS FOR NUMBERS CONTAINED IN PARENTHESIS ARE FOUND ON PAGES 10 AND 11

SITE SPECIFIC SPORTFISHING REGULATIONS

Statewide Sportfishing Regulations are enforced in addition to each area's Site Specific Regulations

WATER AREA	OWNERSHIP	COUNTY	FISH SPECIES	REGULATION / CREEL LIMIT
				September 15 though December 15 and March 15 through May 15 within a 300 yard downstream limit below locks and dams on the Mississippi River between Illinois and Missouri except for the Chain of Rocks low water dam at Chouteau Island, also known as Dam 27 at the Chain of Rocks (Madison County) where no snagging is permitted; daily harvest limit is 2 fish; sorting is permitted; every paddlefish greater than or equal to 24 inches in eye to fork length must be taken into immediate possession and included in the daily harvest limit; paddlefish less than 24 inches eye to fork length must be returned immediately to the water; once the daily limit of paddlefish has been reached, snagging must cease.
			Recreational Use Restrictions	All Nongame Species Combined - 100 Total Fish Daily Harvest Limit (Excludes endangered and threatened species and the following game species: Crappie, Channel/Blue/Flathead Catfish, Rock Bass, Warmouth, White/Yellow/Striped/Hybrid Striped Bass, Trout, Largemouth/Smallmouth/Spotted Bass, Muskellunge, Northern Pike, Chain/Grass Pickerel, Walleye, Sauger, Paddlefish)
			Recreational Use Restrictions	Waterfowl Refuge or Hunting Area (Boating prohibited on refuge area (Ellis Bay) immediately upstream of Melvin Price Lock and Dam 26 over-flow dike from October 15 - April 15. Any tagged sport fishing device may not be left unattended for more than 24 hours or must be completely removed.)
			Striped, White, Yellow or Hybrid Striped Bass (16)	30 Fish Daily Harvest Limit singly or in the aggregate – statewide regulation limiting daily harvest to 3 fish greater than or equal to 17 inches is not in effect on the Mississippi River between Illinois and Missouri.
			Walleye and Sauger (14)	14 inch Minimum Length Limit
			Walleye and Sauger	6 Fish Daily Harvest Limit
			White, Black, or Hybrid Crappie (15)	30 Fish Daily Harvest Limit
Mississippi River Pools 16, 17, 18, 21, 22, 24	State of Illinois	Multiple	Recreational Use Restrictions	Waterfowl Refuge or Hunting Area (33)
Mississippi River Pools 25 and 26	State of Illinois	Multiple	Recreational Use Restrictions	Waterfowl Refuge or Hunting Area (19)
Monee Reservoir	Will County Forest Preserve District	Will	Large or Smallmouth Bass (14)	1 Fish Daily Harvest Limit
			All Fish	2 Pole and Line Fishing Only (1)
			Channel Catfish	6 Fish Daily Harvest Limit
			Large or Smallmouth Bass	15 inch Minimum Length Limit
			White, Black, or Hybrid Crappie (15)	15 Fish Daily Harvest Limit
Montrose Lake	City of Montrose	Cumberland	All Fish	2 Pole and Line Fishing Only (1)
			Channel Catfish	6 Fish Daily Harvest Limit
			Large or Smallmouth Bass	14 inch Minimum Length Limit
			Bluegill and Redear Sunfish	15 Fish Daily Harvest Limit, singly or in the aggregate

NOTE: EXPLANATIONS FOR NUMBERS CONTAINED IN PARENTHESIS ARE FOUND ON PAGES 10 AND 11

SITE SPECIFIC SPORTFISHING REGULATIONS

Statewide Sportfishing Regulations are enforced in addition to each area's Site Specific Regulations

WATER AREA	OWNERSHIP	COUNTY	FISH SPECIES	REGULATION / CREEL LIMIT
Morgan Lake	City of Jacksonville	Morgan	Trout	Fall Closed Season; Catch and Release Fishing is permitted (9) (10)
			Trout	Spring Closed Season; Catch and Release Fishing is permitted (9) (11)
Mt. Olive City Lakes (Old and New)	City of Mt. Olive	Macoupin	Large or Smallmouth Bass (14) . . .	3 Fish Daily Harvest Limit
			All Fish	2 Pole and Line Fishing Only (1)
			Channel Catfish	6 Fish Daily Harvest Limit
			Large or Smallmouth Bass	15 inch Minimum Length Limit
Mt. Pulaski Park District Lake	Mt. Pulaski Park District	Logan	All Fish	2 Pole and Line Fishing Only (1)
			Channel Catfish	3 Fish Daily Harvest Limit
			Large or Smallmouth Bass (14) . . .	18 inch Minimum Length Limit 1 Fish Daily Harvest Limit
Mt. Sterling Lake	City of Mt. Sterling	Brown	Large or Smallmouth Bass	Protected Slot Length Limit with no possession of Fish less than 15 inches and greater than or equal to 12 inches (3)
			All Fish	2 Pole and Line Fishing Only (1)
			Channel Catfish	6 Fish Daily Harvest Limit
Mt. Vernon City Park Lake	City of Mt. Vernon	Jefferson	Large or Smallmouth Bass (14) . . .	3 Fish Daily Harvest Limit
			All Fish	2 Pole and Line Fishing Only (1) (5)
			Channel Catfish	6 Fish Daily Harvest Limit
			Large or Smallmouth Bass	15 inch Minimum Length Limit
Mt. Vernon Game Farm Pond	Mt. Vernon Game Farm	Jefferson	All Fish	2 Pole and Line Fishing Only (1)
			Trout	Fall Closed Season (10)
			Trout	Spring Closed Season (11)
Mundelein Park District Ponds	City of Mundelein	Lake	Large or Smallmouth Bass (14) . . .	3 Fish Daily Harvest Limit
			All Fish	2 Pole and Line Fishing Only (1)
			Channel Catfish	6 Fish Daily Harvest Limit
			Large or Smallmouth Bass	15 inch Minimum Length Limit
Nashville City Lake	City of Nashville	Washington	Large or Smallmouth Bass	18 inch Minimum Length Limit 1 Fish Daily Harvest Limit
			All Fish	2 Pole and Line Fishing Only (1)
			Channel Catfish	6 Fish Daily Harvest Limit
Newton Lake (41) (33)	Newton Lake State Fish and Wildlife Area	Jasper	Large or Smallmouth Bass	18 inch Minimum Length Limit
			Large or Smallmouth Bass (14) . . .	3 Fish Daily Harvest Limit
			All Fish	2 Pole and Line Fishing Only (1) (5)
			Recreational Use Restrictions	The cold water arm of Newton Lake shall be closed daily from one half hour before sunrise until 1:00 p.m. to all fishing and boat traffic except for legal waterfowl hunters during waterfowl season commencing with regular duck season through the close of the Canada goose and regular duck season; fishing tournaments prohibited from June 1 through August 31.
			Recreational Use Restrictions	Lake closed to fishing during firearm deer seasons.
			White, Black, or Hybrid Crappie	10 inch Minimum Length Limit
Norris City Reservoir	City of Norris City	White	All Fish	2 Pole and Line Fishing Only (1)
			Channel Catfish	6 Fish Daily Harvest Limit
			Large or Smallmouth Bass	15 inch Minimum Length Limit
Oakland City Lake	City of Oakland	Coles	All Fish	2 Pole and Line Fishing Only (1)
			Channel Catfish	6 Fish Daily Harvest Limit
			Large or Smallmouth Bass	14 inch Minimum Length Limit
Oblong Lake	City of Oblong	Crawford	All Fish	2 Pole and Line Fishing Only (1)
			Channel Catfish	6 Fish Daily Harvest Limit
			Large or Smallmouth Bass	15 inch Minimum Length Limit
			Large or Smallmouth Bass (14) . . .	3 Fish Daily Harvest Limit

NOTE: EXPLANATIONS FOR NUMBERS CONTAINED IN PARENTHESIS ARE FOUND ON PAGES 10 AND 11

SITE SPECIFIC SPORTFISHING REGULATIONS

Statewide Sportfishing Regulations are enforced in addition to each area's Site Specific Regulations

WATER AREA	OWNERSHIP	COUNTY	FISH SPECIES	REGULATION / CREEL LIMIT
Ohio River – Smithland Pool Tributary Streams (in Pope/Hardin/Gallatin Counties, excluding Wabash River and Saline River Above Route 1 Bridge)	State of Illinois	Multiple	Large or Smallmouth Bass	12 inch Minimum Length Limit Recreational Use Restrictions Waterfowl Refuge or Hunting Area
Ohio River (between Illinois & Kentucky)	State of Illinois	Multiple	Large or Smallmouth Bass Large or Smallmouth Bass (14) Muskie or Tiger Muskie Muskie or Tiger Muskie Northern Pike Northern Pike Striped, White, Yellow or Hybrid Striped Bass Walleye, Sauger, or Hybrid Walleye (14) White, Black, or Hybrid Crappie (15)	12 inch Minimum Length Limit 6 Fish Daily Harvest Limit 36 inch Minimum Length Limit 1 Fish Daily Harvest Limit No Minimum Length Limit No Fish Daily Harvest Limit 30 Fish Daily Harvest Limit singly or in the aggregate, of which no more than 4 Fish may be greater than or equal to 15 inches (32) 14 inch Minimum Length Limit 6 Fish Daily Harvest Limit 30 Fish Daily Harvest Limit
Ohio River (between Illinois & Kentucky) and Wabash River (between Illinois and Indiana)	State of Illinois	Multiple	Blue Catfish and Flathead Catfish Blue Catfish and Flathead Catfish Blue Catfish and Flathead Catfish Channel Catfish Channel Catfish Channel Catfish	1 Fish Daily Harvest Limit for Fish greater than or equal to 35 inches No Daily Harvest Limit for Fish greater than or equal to 13 inches and less than 35 inches No harvest less than 13 inches 1 Fish Daily Harvest Limit for Fish greater than or equal to 28 inches No Daily Harvest Limit for Fish greater than or equal to 13 inches and less than 28 inches No harvest less than 13 inches
Old Kinmundy Reservoir	City of Kinmundy	Marion	All Fish Channel Catfish Large or Smallmouth Bass	2 Pole and Line Fishing Only (1) (5) 6 Fish Daily Harvest Limit 15 inch Minimum Length Limit
Olson Lake	Rock Cut State Park	Winnebago	Large or Smallmouth Bass (14) All Fish Channel Catfish Large or Smallmouth Bass	1 Fish Daily Harvest Limit 2 Pole and Line Fishing Only (1) 6 Fish Daily Harvest Limit 14 inch Minimum Length Limit
Omaha City Reservoir	City of Omaha	Gallatin	All Fish Channel Catfish Large or Smallmouth Bass	2 Pole and Line Fishing Only (1) 6 Fish Daily Harvest Limit 14 inch Minimum Length Limit
Omaha Township Reservoir	City of Omaha	Gallatin	All Fish Channel Catfish Large or Smallmouth Bass	2 Pole and Line Fishing Only (1) 6 Fish Daily Harvest Limit 14 inch Minimum Length Limit
Otter Lake	Otter Lake Water Commission	Macoupin	Large or Smallmouth Bass (14) All Fish Channel Catfish Large or Smallmouth Bass Pure Muskellunge Recreational Use Restrictions Striped, White, or Hybrid Striped Bass (16)	3 Fish Daily Harvest Limit 2 Pole and Line Fishing Only (1) (5) 6 Fish Daily Harvest Limit 15 inch Minimum Length Limit 48 inch Minimum Length Limit (40) All live bait greater than 8 inches must be rigged with a quick set rig (43) 10 Fish Daily Harvest Limit, singly or in the aggregate, of which no more than 3 fish may be greater than or equal to 17 inches (17)
Palmissano Pond (Stern's Park Quarry)	Chicago Park District	Cook	All Fish All Fish	Catch and Release Fishing Only (9) 2 Pole and Line Fishing Only (1)

NOTE: EXPLANATIONS FOR NUMBERS CONTAINED IN PARENTHESIS ARE FOUND ON PAGES 10 AND 11

SITE SPECIFIC SPORTFISHING REGULATIONS

Statewide Sportfishing Regulations are enforced in addition to each area's Site Specific Regulations

WATER AREA	OWNERSHIP	COUNTY	FISH SPECIES	REGULATION / CREEL LIMIT
Palmyra – Modesto Water Commission Lake	Palmyra/Modesto Water Commission	Macoupin	Large or Smallmouth Bass (14) . . .	3 Fish Daily Harvest Limit
			All Fish	2 Pole and Line Fishing Only (1)
			Channel Catfish	6 Fish Daily Harvest Limit
			Large or Smallmouth Bass	15 inch Minimum Length Limit
Pana Lake	City of Pana	Shelby and Christian	All Fish	2 Pole and Line Fishing Only (1)
			Channel Catfish	6 Fish Daily Harvest Limit
			Large or Smallmouth Bass	14 inch Minimum Length Limit
			Recreational Use Restrictions	All live bait greater than 8 inch must be rigged with a quick set rig (43)
			Pure Muskellunge	48 inch Minimum Length Limit 1 Fish Daily Harvest Limit
Paris East & West Lakes	City of Paris	Edgar	All Fish	2 Pole and Line Fishing Only (1) (5)
			Channel Catfish	6 Fish Daily Harvest Limit
			Large or Smallmouth Bass	14 inch Minimum Length Limit
Patriot's Park Lake	Kingsbury Park District	Bond	Large or Smallmouth Bass (14) . . .	3 Fish Daily Harvest Limit
			All Fish	2 Pole and Line Fishing Only (1)
			Channel Catfish	6 Fish Daily Harvest Limit
			Large or Smallmouth Bass	15 inch Minimum Length Limit
			Trout	Fall Closed Season (10)
Peabody River King, Pit #3 Lakes and Ponds (see also Willow Lake for additional regulations)	River King State Conservation Area	St Clair	Large or Smallmouth Bass (14) . . .	3 Fish Daily Harvest Limit
			All Fish	2 Pole and Line Fishing Only (1) (5)
			Channel Catfish	6 Fish Daily Harvest Limit
			Large or Smallmouth Bass	15 inch Minimum Length Limit
			White, Black, or Hybrid Crappie	9 inch Minimum Length Limit
			White, Black, or Hybrid Crappie (15)	25 Fish Daily Harvest Limit
Pecatonica River and Tributaries	State of Illinois	Winnebago/ Stephenson	Smallmouth Bass	14 inch Minimum Length Limit
Perry Farm Pond	Bourbonnais Park District	Kankakee	All Fish	2 Pole and Line Fishing Only (1)
			Channel Catfish	6 Fish Daily Harvest Limit
Piasa	State of Illinois	Madison/Jersey	Recreational Use Restrictions	Waterfowl Refuge or Hunting Area (19)
Pierce Lake	Rock Cut State Park	Winnebago	Large or Smallmouth Bass (14) . . .	1 Fish Daily Harvest Limit
			All Fish	2 Pole and Line Fishing Only (1) (7)
			Channel Catfish	6 Fish Daily Harvest Limit
			Large or Smallmouth Bass	15 inch Minimum Length Limit
			Pure Muskellunge	48 inch Minimum Length Limit (40)
			Recreational Use Restrictions	All live bait greater than 8 inches must be rigged with a quick set rig (43)
Pinckneyville Lake	City of Pinckneyville	Perry	Large or Smallmouth Bass	18 inch Minimum Length Limit
			Large or Smallmouth Bass (14) . . .	1 Fish Daily Harvest Limit
Pine Creek (within the boundaries of White Pines Forest State Park)	State of Illinois	Ogle	All Fish	2 Pole and Line Fishing Only (1)
			Smallmouth Bass	14 inch Minimum Length Limit
			Trout	Fall Closed Season; Catch and Release Fishing is permitted (9) (10)
			Trout	Spring Closed Season; Catch and Release Fishing is permitted (9) (11)
Piscasaw Creek	State of Illinois	McHenry	Smallmouth Bass	14 inch Minimum Length Limit
			Trout	Spring Closed Season (11)
Pittsfield City Lake	City of Pittsfield	Pike	All Fish	2 Pole and Line Fishing Only (1) (7)
			Large or Smallmouth Bass	14 inch Minimum Length Limit
			Striped, White, or Hybrid Striped Bass	17 inch Minimum Length
			Striped, White, or Hybrid Striped Bass (16)	3 Fish Daily Harvest Limit
			Channel Catfish	6 Fish Daily Harvest Limit

NOTE: EXPLANATIONS FOR NUMBERS CONTAINED IN PARENTHESIS ARE FOUND ON PAGES 10 AND 11

SITE SPECIFIC SPORTFISHING REGULATIONS

Statewide Sportfishing Regulations are enforced in addition to each area's Site Specific Regulations

WATER AREA	OWNERSHIP	COUNTY	FISH SPECIES	REGULATION / CREEL LIMIT
Pocahontas Park Ponds	City of Pocahontas	Bond	All Fish	2 Pole and Line Fishing Only (1)
			Largemouth Bass	15 inch Minimum Length Limit
			Channel Catfish	3 Fish Daily Harvest Limit 6 Fish Daily Harvest Limit
Ponderosa Lake	Mazonia State Fish and Wildlife Area	Kankakee	Large or Smallmouth Bass (14)	3 Fish Daily Harvest Limit
			All Fish	2 Pole and Line Fishing Only (1)
			Bluegill or Redear Sunfish (14)	10 Fish Daily Harvest Limit
			Channel Catfish	6 Fish Daily Harvest Limit
			Large or Smallmouth Bass	15 inch Minimum Length Limit
			Recreational Use Restrictions	Waterfowl Refuge or Hunting Area (33)
			White, Black, or Hybrid Crappie (15)	10 Fish Daily Harvest Limit
Powerton Lake	Powerton Lake Fish and Wildlife Area	Tazewell	Large or Smallmouth Bass	18 inch Minimum Length Limit
			Large or Smallmouth Bass (14)	1 Fish Daily Harvest Limit
			All Fish	2 Pole and Line Fishing Only (1)
			Blue, Channel or Flathead Catfish	6 Fish Daily Harvest Limit, singly or in the aggregate, of which no more than 1 fish greater than or equal to 35 inches
			Recreational Use Restrictions	Powerton Lake shall be closed to boat traffic except for legal waterfowl hunters from one week prior to regular waterfowl season to February 15, and closed to all unauthorized entry during regular Canada goose and duck season.
			Recreational Use Restrictions	Waterfowl Refuge or Hunting Area (39)
			Striped, White, or Hybrid Striped Bass (16)	10 Fish Daily Harvest Limit, singly or in the aggregate, of which no more than 3 fish greater than or equal to 17 inches (17)
			Walleye, Sauger, or Hybrid Walleye	18 inch Minimum Length Limit
			Walleye, Sauger, or Hybrid Walleye (14)	3 Fish Daily Harvest Limit
			Prospect Pond	City of Moline
Trout	Spring Closed Season (11)			
Pyramid State Park – Blue Wing Lake, Green Wing Lake and Goldeneye Lake and Mallard Lake	Pyramid State Park	Perry	Large or Smallmouth Bass (14)	Protected Slot Length Limit with 1 Fish greater than or equal to 18 inches and/or 5 Fish less than 14 inches (38)
			All Fish	2 Pole and Line Fishing Only (1) (5)
			Bluegill or Redear Sunfish (14)	25 Fish Daily Harvest Limit
			Channel Catfish	6 Fish Daily Harvest Limit
			Pure Muskellunge	48 inch Minimum Length Limit
			Recreational Use Restrictions	All live bait greater than 8 inches must be rigged with a quick set rig (43)
			Recreational Use Restrictions	Waterfowl Hunting Area (from November 1 through February 28/29 fishing is permitted in designated areas only, and fishing hours are from one half hour before sunrise to 2 p.m.).
			White, Black, or Hybrid Crappie (15)	25 Fish Daily Harvest Limit

NOTE: EXPLANATIONS FOR NUMBERS CONTAINED IN PARENTHESIS ARE FOUND ON PAGES 10 AND 11

SITE SPECIFIC SPORTFISHING REGULATIONS

Statewide Sportfishing Regulations are enforced in addition to each area's Site Specific Regulations

WATER AREA	OWNERSHIP	COUNTY	FISH SPECIES	REGULATION / CREEL LIMIT
Pyramid State Park – Captain, Denmark, Galum and East Conant Areas – All Lakes and Ponds except Blue Wing Lake, Green Wing Lake, Goldeneye Lake and Mallard Lake	Pyramid State Park	Perry	Large or Smallmouth Bass (14) . . .	Protected Slot Length Limit with only 1 Fish greater than or equal to 18 inches and/or 5 Fish less than 14 inches (38)
			All Fish	2 Pole and Line Fishing Only (1) (5)
			Bluegill or Redear Sunfish (14)	25 Fish Daily Harvest Limit
			Channel Catfish	6 Fish Daily Harvest Limit
			Pure Muskellunge	48 inch Minimum Length Limit
			Recreational Use Restrictions	All live bait greater than 8 inches must be rigged with a quick set rig (43)
			Recreational Use Restrictions	Waterfowl Refuge or Hunting Area (all use other than waterfowl hunting prohibited from November 1 through February 28/29)
			White, Black, or Hybrid Crappie (15)	25 Fish Daily Harvest Limit
Pyramid State Park Lakes & Ponds (excluding Captain, Denmark, Galum and East Conant Areas)	Pyramid State Park	Perry	Large or Smallmouth Bass (14) . . .	Protected Slot Length Limit with only 1 Fish greater than or equal to 18 inches and/or 5 Fish less than 14 inches (38)
			All Fish	2 Pole and Line Fishing Only (1) (5)
			Channel Catfish	6 Fish Daily Harvest Limit
Raccoon Lake	City of Centralia	Marion	Large or Smallmouth Bass	15 inch Minimum Length Limit
			All Fish	2 Pole and Line Fishing Only (1)
			Channel Catfish	6 Fish Daily Harvest Limit
Ramsey Lake	Ramsey Lake State Park	Fayette	All Fish	2 Pole and Line Fishing Only (1)
			Bluegill or Redear Sunfish (14)	25 Fish Daily Harvest Limit
			Channel Catfish	6 Fish Daily Harvest Limit
			Large or Smallmouth Bass	14 inch Minimum Length Limit
			White, Black, or Hybrid Crappie	9 inch Minimum Length Limit
			White, Black, or Hybrid Crappie (15)	10 Fish Daily Harvest Limit
Ramsey Lake State Park Ponds	Ramsey Lake State Park	Fayette	All Fish	2 Pole and Line Fishing Only (1)
			Channel Catfish	6 Fish Daily Harvest Limit
			Large or Smallmouth Bass	14 inch Minimum Length Limit
Randolph County Lake	Randolph County Conservation Area	Randolph	Large or Smallmouth Bass (14) . . .	3 Fish Daily Harvest Limit
			All Fish	2 Pole and Line Fishing Only (1)
			Channel Catfish	6 Fish Daily Harvest Limit
			Large or Smallmouth Bass	14 inch Minimum Length Limit
			Trout	Fall Closed Season (10)
Red Hills Lake	Red Hills State Park	Lawrence	All Fish	2 Pole and Line Fishing Only (1)
			Channel Catfish	6 Fish Daily Harvest Limit
			Large or Smallmouth Bass	15 inch Minimum Length Limit
Red's Landing Wildlife Management Area	State of Illinois	Calhoun	Recreational Use Restrictions	(Access to walk-in area closed 7 days prior to duck season)
			Recreational Use Restrictions	Waterfowl Refuge or Hunting Area (19)
Redwing Slough/Deer Lake	State of Illinois	Lake	Recreational Use Restrictions	Waterfowl Refuge or Hunting Area (33)
Rend Lake	U.S. Army Corps of Engineers	Franklin and Jefferson	Channel Catfish	All jugs must be attended at all times while fishing (2)
			Large or Smallmouth Bass	14 inch Minimum Length Limit
			Recreational Use Restrictions	Waterfowl Refuge or Hunting Area (22)(33)
			Striped, White, Yellow, or Hybrid Striped Bass (8)	20 Fish Daily Harvest Limit, singly or in the aggregate, of which no more than 3 Fish greater than or equal to 17 inches
			White, Black, or Hybrid Crappie (15)	25 Fish Daily Harvest Limit with no more than 10 Fish greater than or equal to 10 inches

NOTE: EXPLANATIONS FOR NUMBERS CONTAINED IN PARENTHESIS ARE FOUND ON PAGES 10 AND 11

SITE SPECIFIC SPORTFISHING REGULATIONS

Statewide Sportfishing Regulations are enforced in addition to each area's Site Specific Regulations

WATER AREA	OWNERSHIP	COUNTY	FISH SPECIES	REGULATION / CREEL LIMIT
Rend Lake Project Ponds – Jackie Branch Pond, Ina N. Borrow Pit, Green Heron Pond, North Marcum Campground Pond	U.S. Army Corps of Engineers	Franklin and Jefferson	Large or Smallmouth Bass (14) . . . All Fish Bluegill or Redear Sunfish (14) . . . Channel Catfish Large or Smallmouth Bass	1 Fish Daily Harvest Limit 2 Pole and Line Fishing Only (1) 10 Fish Daily Harvest Limit 6 Fish Daily Harvest Limit 14 inch Minimum Length Limit
Rice Lake Fish and Wildlife Area	State of Illinois	Fulton	Recreational Use Restrictions Large and Smallmouth Bass Large and Smallmouth Bass	Waterfowl Refuge or Hunting Area (33) 12 inch Minimum Length Limit 6 Fish Daily Harvest limit
Ridge Lake	Fox Ridge State Park	Coles	All Fish Channel Catfish Large or Smallmouth Bass	2 Pole and Line Fishing Only (1) (27) 14 inch Minimum Length Limit 14 inch Minimum Length Limit
Riis Park Lagoon	Chicago Park District	Cook	All Fish Channel Catfish	2 Pole and Line Fishing Only (1) 4 Fish Daily Harvest Limit
Riprap Landing	State of Illinois	Calhoun	Recreational Use Restrictions	Waterfowl Refuge or Hunting Area (19)
River Bend Forest Preserve Lakes (Sunset Lake and Shadow Lake)	Champaign County Forest Preserve District	Champaign	All Fish Bluegill or Redear Sunfish (14) . . . Channel Catfish Large or Smallmouth Bass White, Black, or Hybrid Crappie White, Black, or Hybrid Crappie (15)	2 Pole and Line Fishing Only (1) 15 Fish Daily Harvest Limit 6 Fish Daily Harvest Limit Protected Length Limit with no more than 1 Fish greater than or equal to 15 inches and 2 Fish less than 15 inches (25) 3 Fish Daily Harvest Limit 9 inch Minimum Length Limit 10 Fish Daily Harvest Limit
Riverside Park Lagoon	Moline Park District	Rock Island	All Fish Channel Catfish	2 Pole and Line Fishing Only (1) 6 Fish Daily Harvest Limit
Rochester Park Pond	City of Rochester	Sangamon	Large or Smallmouth Bass (14) . . . All Fish Bluegill or Redear Sunfish (14) . . . Channel Catfish Large or Smallmouth Bass	3 Fish Daily Harvest Limit 2 Pole and Line Fishing Only (1) 10 Fish Daily Harvest Limit 3 Fish Daily Harvest Limit 15 inch Minimum Length Limit
Rock Creek	State of Illinois	Kankakee	All Fish Trout Trout	2 Pole and Line Fishing Only (1) Fall Closed Season; Catch and Release Fishing is permitted (9) (10) Spring Closed Season; Catch and Release Fishing is permitted (9) (11)
Rock River, from the Sears and Steel Dam downstream to confluence of the Mississippi River	State of Illinois	Rock Island	Walleye Walleye and Sauger (14)	15 inch Minimum Length Limit with a 20-27 inch Protected Slot Length Limit (24) 6 Fish Daily Harvest Limit with no more than 1 walleye greater than or equal to 27 inches in total length
Rock River, Wisconsin State Line downstream to confluence of the Mississippi River, including tributaries	State of Illinois	Multiple	Smallmouth Bass	14 inch Minimum Length Limit
Rock Springs Bike Trail Pond	Macon County Conservation District	Macon	Large or Smallmouth Bass (14) . . . All Fish Channel Catfish Large or Smallmouth Bass	1 Fish Daily Harvest Limit 2 Pole and Line Fishing Only (1) 6 Fish Daily Harvest Limit 15 inch Minimum Length Limit
Rock Springs Pond	Macon County Conservation District	Macon	Large or Smallmouth Bass (14) . . . All Fish Channel Catfish Large or Smallmouth Bass Trout	1 Fish Daily Harvest Limit 2 Pole and Line Fishing Only (1) 6 Fish Daily Harvest Limit 15 inch Minimum Length Limit Fall Closed Season (10)

NOTE: EXPLANATIONS FOR NUMBERS CONTAINED IN PARENTHESIS ARE FOUND ON PAGES 10 AND 11

SITE SPECIFIC SPORTFISHING REGULATIONS

Statewide Sportfishing Regulations are enforced in addition to each area's Site Specific Regulations

WATER AREA	OWNERSHIP	COUNTY	FISH SPECIES	REGULATION / CREEL LIMIT
Roodhouse Park Lake	City of Roodhouse	Green	All Fish	2 Pole and Line Fishing Only (1)
			Channel Catfish	6 Fish Daily Harvest Limit
Route 154 Day Use Pond	State of Illinois	Randolph	Large or Smallmouth Bass (14) . . .	1 Fish Daily Harvest Limit
			All Fish	2 Pole and Line Fishing Only (1)
			Channel Catfish	6 Fish Daily Harvest Limit
			Large or Smallmouth Bass	15 inch Minimum Length Limit
Route 6 Quarries (Rock Run Rookery Preserve)	Will County Forest Preserve District	Will	Large or Smallmouth Bass	18 inch Minimum Length Limit
			Large or Smallmouth Bass (14) . . .	1 Fish Daily Harvest Limit
			All Fish	2 Pole and Line Fishing Only (1)
			Bluegill or Redear Sunfish (14) . . .	15 Fish Daily Harvest Limit
			Channel Catfish	3 Fish Daily Harvest Limit
Sag Quarry East	Cook County Forest Preserve District	Cook	Bluegill, Redear, or Pumpkinseed Sunfish	15 Fish Daily Harvest Limit
			Large or Smallmouth Bass	14 inch Minimum Length Limit
			Rainbow Trout	Spring Closed Season (11)
			White, Black, or Hybrid Crappie (15)	15 Fish Daily Harvest Limit
Sahara Woods Fish and Wildlife Area	State of Illinois	Saline	Large or Smallmouth Bass	18 inch Minimum Length Limit
			Large or Smallmouth Bass (14) . . .	1 Fish Daily Harvest Limit
			All Fish	2 Pole and Line Fishing Only (1)
			Bluegill or Redear Sunfish (14) . . .	15 Fish Daily Harvest Limit
			Channel Catfish	6 Fish Daily Harvest Limit
			White, Black, or Hybrid Crappie (15)	15 Fish Daily Harvest Limit
Salem Reservoir	City of Salem	Marion	All Fish	2 Pole and Line Fishing Only (1) (5)
			Channel Catfish	6 Fish Daily Harvest Limit
			Large or Smallmouth Bass	14 inch Minimum Length Limit
Sam Dale Lake	Sam Dale Conservation Area	Wayne	All Fish	2 Pole and Line Fishing Only (1) (5)
			Channel Catfish	6 Fish Daily Harvest Limit
			Large or Smallmouth Bass	14 inch Minimum Length Limit
			Pure Muskellunge	48 inch Minimum Length Limit
			Recreational Use Restrictions	All live bait greater than 8 inches must be rigged with a quick set rig (43)
Sam Dale Trout Pond	Sam Dale Conservation Area	Wayne	All Fish	2 Pole and Line Fishing Only (1)
			Channel Catfish	6 Fish Daily Harvest Limit
			Large or Smallmouth Bass	14 inch Minimum Length Limit
			Trout	Fall Closed Season (10)
			Trout	Spring Closed Season (11)
Sam Parr Lake	Sam Parr State Park	Jasper	All Fish	2 Pole and Line Fishing Only (1) (5)
			Channel Catfish	6 Fish Daily Harvest Limit
			Large or Smallmouth Bass	14 inch Minimum Length Limit
Sand Lake	Illinois Beach State Park	Lake	Large or Smallmouth Bass (14) . . .	1 Fish Daily Harvest Limit
			All Fish	2 Pole and Line Fishing Only (1)
			Channel Catfish	6 Fish Daily Harvest Limit
			Large or Smallmouth Bass	15 inch Minimum Length Limit
			Trout	Fall Closed Season (10)
			Trout	Spring Closed Season (11)
Sanganois Conservation Area (33) (42)	State of Illinois	Mason/Cass/ Schuyler/Menard	Large or Smallmouth Bass	12 inch Minimum Length Limit

NOTE: EXPLANATIONS FOR NUMBERS CONTAINED IN PARENTHESIS ARE FOUND ON PAGES 10 AND 11

SITE SPECIFIC SPORTFISHING REGULATIONS

Statewide Sportfishing Regulations are enforced in addition to each area's Site Specific Regulations

WATER AREA	OWNERSHIP	COUNTY	FISH SPECIES	REGULATION / CREEL LIMIT
Sangchris Lake	Sangchris Lake State Park	Christian/Sangamon	Large or Smallmouth Bass (14) . . . All Fish Large or Smallmouth Bass Recreational Use Restrictions	3 Fish Daily Harvest Limit 2 Pole and Line Fishing Only (1) (45) 15 inch Minimum Length Limit Posted waterfowl refuge closed to all boat traffic during waterfowl season. Bank fishing along the dam shall be permitted. Fishing shall be prohibited in the east and west arms of the lake during the period from 10 days prior to the duck season through the end of the duck season. Fishing shall be prohibited in the west arm of the lake and the east arm of the lake south of the power lines during that portion of the Canada goose season that follows the duck season (41).
			White, Black, or Hybrid Crappie White, Black, or Hybrid Crappie (15) Trout	10 inch Minimum Length Limit 10 Fish Daily Harvest Limit Spring Closed Season (11)
Schiller Pond	Cook County Forest Preserve District	Cook	All Fish Bluegill, Redear, or Pumpkinseed Sunfish Channel Catfish Large or Smallmouth Bass White, Black, or Hybrid Crappie (15)	2 Pole and Line Fishing Only (1) (36) 15 Fish Daily Harvest Limit 6 Fish Daily Harvest Limit 14 inch Minimum Length Limit 15 Fish Daily Harvest Limit
Schuy-Rush Lake	City of Rushville	Schuyler	All Fish Channel Catfish White, Black, or Hybrid Crappie (15)	2 Pole and Line Fishing Only (1) 6 Fish Daily Harvest Limit 25 Fish Daily Harvest Limit with no more than 10 Fish greater than or equal to 10 inches
Sesser City Lake	City of Sesser	Franklin	Large or Smallmouth Bass Large or Smallmouth Bass (14) All Fish Channel Catfish	18 inch Minimum Length Limit 1 Fish Daily Harvest Limit 2 Pole and Line Fishing Only (1) 6 Fish Daily Harvest Limit
Shabbona Lake	Shabbona Lake State Park	DeKalb	Large or Smallmouth Bass (14) All Fish Bluegill or Redear Sunfish (14) Channel Catfish Large or Smallmouth Bass Pure Muskellunge Recreational Use Restrictions	1 Fish Daily Harvest Limit 2 Pole and Line Fishing Only (1) (48) 10 Fish Daily Harvest Limit 6 Fish Daily Harvest Limit 14 inch Minimum Length Limit 48 inch Minimum Length Limit (40) All live bait greater than 8 inches must be rigged with a quick set rig (43) No sport fishing below dam to fence.
			Striped, White, or Hybrid Striped Bass Striped, White, or Hybrid Striped Bass (16) Walleye, Sauger, or Hybrid Walleye Walleye White, Black, or Hybrid Crappie (15)	17 inch Minimum Length Limit 3 Fish Daily Harvest Limit 18 inch Minimum Length Limit 10 Fish Daily Harvest Limit
Shawnee National Forest – Bay Creek Lake #5 and #8 (Sugar Creek Lake)	U.S. Forest Service	Pope	All Fish Channel Catfish Largemouth, Smallmouth, or Spotted Bass	2 Pole and Line Fishing Only (1) 6 Fish Daily Harvest Limit 15 inch Minimum Length Limit
Shawnee National Forest – Dutchman Lake	U.S. Forest Service	Johnson	All Fish Channel Catfish Largemouth, Smallmouth, or Spotted Bass	2 Pole and Line Fishing Only (1) 6 Fish Daily Harvest Limit 15 inch Minimum Length Limit

NOTE: EXPLANATIONS FOR NUMBERS CONTAINED IN PARENTHESIS ARE FOUND ON PAGES 10 AND 11

SITE SPECIFIC SPORTFISHING REGULATIONS

Statewide Sportfishing Regulations are enforced in addition to each area's Site Specific Regulations

WATER AREA	OWNERSHIP	COUNTY	FISH SPECIES	REGULATION / CREEL LIMIT
Shawnee National Forest – Lake Glendale	U.S. Forest Service	Pope	All Fish Channel Catfish Largemouth, Smallmouth, or Spotted Bass	2 Pole and Line Fishing Only (1) 6 Fish Daily Harvest Limit 15 inch Minimum Length Limit
Shawnee National Forest – Little Cache #1	U.S. Forest Service	Johnson	All Fish Channel Catfish Large or Smallmouth Bass	2 Pole and Line Fishing Only (1) 6 Fish Daily Harvest Limit 15 inch Minimum Length Limit
Shawnee National Forest – One Horse Gap Lake	U.S. Forest Service	Pope	All Fish Channel Catfish Largemouth, Smallmouth, or Spotted Bass	2 Pole and Line Fishing Only (1) 6 Fish Daily Harvest Limit 15 inch Minimum Length Limit
Shawnee National Forest – Pounds Hollow Lake	U.S. Forest Service	Gallatin	All Fish Channel Catfish Largemouth, Smallmouth, or Spotted Bass	2 Pole and Line Fishing Only (1) 6 Fish Daily Harvest Limit 15 inch Minimum Length Limit
Shawnee National Forest – Tecumseh Lake	U.S. Forest Service	Hardin	All Fish Channel Catfish Largemouth, Smallmouth, or Spotted Bass	2 Pole and Line Fishing Only (1) 6 Fish Daily Harvest Limit 15 inch Minimum Length Limit
Shawnee National Forest – Turkey Bayou	U.S. Forest Service	Jackson	All Fish Channel Catfish Largemouth, Smallmouth, or Spotted Bass	2 Pole and Line Fishing Only (1) 6 Fish Daily Harvest Limit 15 inch Minimum Length Limit
Shawnee National Forest – Whoopie Cat Lake	U.S. Forest Service	Hardin	All Fish Channel Catfish Largemouth, Smallmouth, or Spotted Bass	2 Pole and Line Fishing Only (1) 6 Fish Daily Harvest Limit 15 inch Minimum Length Limit
Shawnee National Forest Lakes and Ponds less than 10 acres	U.S. Forest Service	Multiple	All Fish Channel Catfish Largemouth, Smallmouth, or Spotted Bass	2 Pole and Line Fishing Only (1) 6 Fish Daily Harvest Limit 15 inch Minimum Length Limit
Sherman Park Lagoon	Chicago Park District	Cook	All Fish Channel Catfish	2 Pole and Line Fishing Only (1) 4 Fish Daily Harvest Limit
Siloam Springs Lake State Park	Siloam Springs	Adams	Large or Smallmouth Bass All Fish Channel Catfish Trout Trout	Protected Slot Length Limit with no possession of fish less than 15 inches or greater than or equal to 12 inches (3) 2 Pole and Line Fishing Only (1) (7) 6 Fish Daily Harvest Limit Fall Closed Season; Catch and Release Fishing is permitted (9) (10) Spring Closed Season; Catch and Release Fishing is permitted (9) (11)
Siloam Springs State Park Buckhorn Unit Waters	Siloam Springs State Park	Brown	Large or Smallmouth Bass Large or Smallmouth Bass (14) All Fish Bluegill or Redear Sunfish Bluegill or Redear Sunfish (14) Channel Catfish	18 inch Minimum Length Limit 1 Fish Daily Harvest Limit 2 Pole and Line Fishing Only (1) 8 inch Minimum Length Limit 10 Fish Daily Harvest Limit 6 Fish Daily Harvest Limit
Silver Lake	City of Highland	Madison	Large or Smallmouth Bass Large or Smallmouth Bass (14)	15 inch Minimum Length Limit 3 Fish Daily Harvest Limit
Silver Springs S.P. (Big Lake) & Ponds	Silver Springs State Fish and Wildlife Area	Kendall	All Fish Channel Catfish Large or Smallmouth Bass Trout Trout	2 Pole and Line Fishing Only (1) 6 Fish Daily Harvest Limit 15 inch Minimum Length Limit Fall Closed Season (10) Spring Closed Season (11)

NOTE: EXPLANATIONS FOR NUMBERS CONTAINED IN PARENTHESIS ARE FOUND ON PAGES 10 AND 11

SITE SPECIFIC SPORTFISHING REGULATIONS

Statewide Sportfishing Regulations are enforced in addition to each area's Site Specific Regulations

WATER AREA	OWNERSHIP	COUNTY	FISH SPECIES	REGULATION / CREEL LIMIT
Skokie Lagoons (Including Skokie Lagoons Spillway and Skokie River downstream to Willow Road)	Cook County Forest Preserve District	Cook	All Fish	2 Pole and Line Fishing Only (1) (36)
			Bluegill, Redear, or Pumpkinseed	
			Sunfish (14)	15 Fish Daily Harvest Limit
			Channel Catfish	6 Fish Daily Harvest Limit
			Large or Smallmouth Bass	14 inch Minimum Length Limit
			Large or Smallmouth Bass (14)	3 Fish Daily Harvest Limit
			Walleye, Sauger, or Hybrid	
			Walleye	18 inch Minimum Length Limit
			White, Black, or Hybrid	
			Crappie (15)	15 Fish Daily Harvest Limit
Snakeden Hollow State Fish and Wildlife Area – McMaster Lake & Other Site Waters	State of Illinois	Knox	Large or Smallmouth Bass (14)	Protected Slot Length Limit; 14-18 inches
			Large or Smallmouth Bass	3 Fish Daily Harvest Limit
			All Fish	2 Pole and Line Fishing Only (1)
			Bluegill or Redear Sunfish (14)	25 Fish Daily Harvest Limit
			Channel Catfish	6 Fish Daily Harvest Limit
			Pure Muskellunge	Harvest able Slot Length Limit; 36-42 inches, or 48 inch Minimum Length Limit (52) Protected Slot Length Limit; 42-48 inches
			Pure Muskellunge	1 Fish Daily Harvest Limit
			Recreational Use Restrictions	Waterfowl Refuge or Hunting Area (all use other than waterfowl hunting prohibited from 14 days prior to duck season through the end of the central zone Canada goose season) All live bait greater than 8 inches must be rigged with a quick set rig (43)
			Walleye, Sauger, or Hybrid	
			Walleye (14)	3 Fish Daily Harvest Limit
			White, Black, or Hybrid	
			Crappie (15)	25 Fish Daily Harvest Limit with no more than 10 Fish greater than or equal to 10 inches
Southwind Park Pond	Springfield Park District	Sangamon	Trout	Fall Closed Season (10)
			Trout	Spring Closed Season (11)
Sparta “T” Lake	City of Sparta	Randolph	Large or Smallmouth Bass (14)	3 Fish Daily Harvest Limit
			All Fish	2 Pole and Line Fishing Only (1)
			Bluegill or Redear Sunfish	8 inch Minimum Length Limit
			Bluegill or Redear Sunfish (14)	15 Fish Daily Harvest Limit
			Channel Catfish	6 Fish Daily Harvest Limit
			Large or Smallmouth Bass	15 inch Minimum Length Limit
			White, Black, or Hybrid Crappie	9 inch Minimum Length Limit
			White, Black, or Hybrid	
			Crappie (15)	10 Fish Daily Harvest Limit
Sparta New City Reservoir (North)	City of Sparta	Randolph	All Fish	2 Pole and Line Fishing Only (1)
			Channel Catfish	6 Fish Daily Harvest Limit
			Large or Smallmouth Bass	15 inch Minimum Length Limit
Sparta Old City Reservoir (South)	City of Sparta	Randolph County	All Fish	2 Pole and Line Fishing Only (1)
			Bluegill or Redear Sunfish (14)	15 Fish Daily Harvest Limit
			Channel Catfish	6 Fish Daily Harvest Limit
			Large or Smallmouth Bass	15 inch Minimum Length Limit
Sparta World Shooting and Recreational Complex – Derby Lake	State of Illinois	Randolph	Large or Smallmouth Bass	18 inch Minimum Length Limit
			Large or Smallmouth Bass (14)	1 Fish Daily Harvest Limit
			All Fish	2 Pole and Line Fishing Only (1) (5)
			Bluegill and Redear Sunfish (14)	15 Fish Daily Harvest Limit
			Channel Catfish	6 Fish Daily Harvest Limit
			Trout	Fall Closed Season (10)
			Trout	Spring Closed Season (11)
			White, Black, or Hybrid Crappie	10 inch Minimum Length Limit
			White, Black, or Hybrid	
			Crappie (15)	10 Fish Daily Harvest Limit

NOTE: EXPLANATIONS FOR NUMBERS CONTAINED IN PARENTHESIS ARE FOUND ON PAGES 10 AND 11

SITE SPECIFIC SPORTFISHING REGULATIONS

Statewide Sportfishing Regulations are enforced in addition to each area's Site Specific Regulations

WATER AREA	OWNERSHIP	COUNTY	FISH SPECIES	REGULATION / CREEL LIMIT
Sparta World Shooting and Recreational Complex Lakes	State of Illinois	Randolph	Large or Smallmouth Bass	18 inch Minimum Length Limit
			Large or Smallmouth Bass (14)	1 Fish Daily Harvest Limit
			All Fish	2 Pole and Line Fishing Only (1) (5)
			Bluegill and Redear Sunfish (14)	15 Fish Daily Harvest Limit
			Channel Catfish	6 Fish Daily Harvest Limit
			White, Black, or Hybrid Crappie	10 inch Minimum Length Limit
			White, Black, or Hybrid Crappie (15)	10 Fish Daily Harvest Limit
Sportsman's Club Pond	Decatur Park District	Macon	All Fish	2 Pole and Line Fishing Only (1)
			Trout	Spring Closed Season (11)
			Channel Catfish	6 Fish Daily Harvest Limit
			Large or Smallmouth Bass	14 inch Minimum Length Limit
			Large or Smallmouth Bass (14)	1 Fish Daily Harvest Limit
Spring Lake	City of Macomb	McDonough	Large or Smallmouth Bass (14)	3 Fish Daily Harvest Limit
			All Fish	2 Pole and Line Fishing Only (1) (5)
			Channel Catfish or Blue Catfish (14)	6 Fish Daily Harvest Limit
			Large or Smallmouth Bass	15 inch Minimum Length Limit
			Pure Muskellunge	42 inch Minimum Length Limit
			Pure Muskellunge	1 Fish Daily Harvest Limit
			Recreational Use Restrictions	All live bait greater than 8 inches must be rigged with a quick set rig (43)
			Striped, White, or Hybrid Striped Bass	17 inch Minimum Length Limit
			Striped, White, or Hybrid Striped Bass (16)	3 Fish Daily Harvest Limit
			Walleye	18 inch Minimum Length Limit
			Walleye	3 Fish Daily Harvest Limit
Spring Lakes (North & South)	Spring Lake Conservation Area	Tazewell	Large or Smallmouth Bass (14)	3 Fish Daily Harvest Limit
			All Fish	2 Pole and Line Fishing Only (1) (5)
			Channel Catfish	6 Fish Daily Harvest Limit
			Large or Smallmouth Bass	Protected Slot Length Limit; 12-18 inches
			Large or Smallmouth Bass	3 Fish Daily Harvest Limit
			Pure Muskellunge	42 inch Minimum Length Limit
			Recreational Use Restrictions	All live bait greater than 8 inches must be rigged with a quick set rig (43)
			Recreational Use Restrictions	Waterfowl Refuge or Hunting Area (33)
			White, Black, or Hybrid Crappie (15)	25 Fish Daily Harvest Limit with no more than 10 Fish greater than or equal to 10 inches
Spring Grove Hatchery Pond	City of Spring Grove	McHenry	Trout	Fall Closed Season (10)
Spring Pond	Flagg-Rochelle Park District	Ogle	Large or Smallmouth Bass (14)	1 Fish Daily Harvest Limit
			All Fish	2 Pole and Line Fishing Only (1)
			Large or Smallmouth Bass	14 inch Minimum Length Limit
Starved Rock State Park	State of Illinois	LaSalle	Recreational Use Restrictions	Waterfowl Refuge or Hunting Area (33)
Staunton City Lake	City of Staunton	Macoupin	Large or Smallmouth Bass (14)	3 Fish Daily Harvest Limit
			All Fish	2 Pole and Line Fishing Only (1)
			Channel Catfish	6 Fish Daily Harvest Limit
			Large or Smallmouth Bass	15 inch Minimum Length Limit
			Pure Muskellunge	36 inch Minimum Length Limit
			Recreational Use Restrictions	All live bait greater than 8 inches must be rigged with a quick set rig (43)
Sterling Lake	Lake County Forest Preserve District	Lake	Large or Smallmouth Bass (14)	1 Fish Daily Harvest Limit
			All Fish	2 Pole and Line Fishing Only (1)
			Channel Catfish	3 Fish Daily Harvest Limit
			Large or Smallmouth Bass	15 inch Minimum Length Limit
			Pure Muskellunge	48 inch Minimum Length Limit
			Recreational Use Restrictions	All live bait greater than 8 inches must be rigged with a quick set rig (43)
			Walleye, Sauger, or Hybrid Walleye	16 inch Minimum Length Limit

NOTE: EXPLANATIONS FOR NUMBERS CONTAINED IN PARENTHESIS ARE FOUND ON PAGES 10 AND 11

SITE SPECIFIC SPORTFISHING REGULATIONS

Statewide Sportfishing Regulations are enforced in addition to each area's Site Specific Regulations

WATER AREA	OWNERSHIP	COUNTY	FISH SPECIES	REGULATION / CREEL LIMIT
Storm Lake	DeKalb Park District	DeKalb	Large or Smallmouth Bass (14) . . . All Fish Channel Catfish Large or Smallmouth Bass	1 Fish Daily Harvest Limit 2 Pole and Line Fishing Only (1) 6 Fish Daily Harvest Limit 14 inch Minimum Length Limit
Stump Lake Wildlife Management Area	State of Illinois	Jersey	Recreational Use Restrictions	Waterfowl Refuge or Hunting Area (19)
Tampier Lake	Cook County Forest Preserve District	Cook	All Fish Bluegill, Redear, or Pumpkinseed Sunfish (14) Channel Catfish Large or Smallmouth Bass Walleye, Sauger, or Hybrid Walleye White, Black, or Hybrid Crappie (15)	2 Pole and Line Fishing Only (36) 15 Fish Daily Harvest Limit 6 Fish Daily Harvest Limit 14 inch Minimum Length Limit 18 inch Minimum Length Limit 15 Fish Daily Harvest Limit
Taylorville Park District Pond	Taylorville Park District	Christian	All Fish Trout Trout	2 Pole and Line Fishing Only (1) Fall Closed Season (10) Spring Closed Season (11)
Ten Mile Creek Lakes	Ten Mile Creek State Fish and Wildlife Area	Hamilton/Jefferson	Large or Smallmouth Bass (14) . . . All Fish Channel Catfish Recreational Use Restrictions	3 Fish Daily Harvest Limit 2 Pole and Line Fishing Only (1) (5) 6 Fish Daily Harvest Limit Waterfowl Refuge or Hunting Area (Areas designated as waterfowl rest areas are closed to all access during the Canada goose season only)
Three Oaks North Lake	City of Crystal Lake	McHenry	All Fish All Fish	Catch and Release Fishing Only (9) 2 Pole and Line Fishing Only (1)
Three Oaks South Lake	City of Crystal Lake	McHenry	All Fish All Fish	Catch and Release Fishing Only (9) 2 Pole and Line Fishing Only (1)
Tilton City Lake	City of Tilton	Vermilion	Large or Smallmouth Bass All Fish Bluegill or Redear Sunfish (14) . . . Channel Catfish Large or Smallmouth Bass	1 Fish Daily Harvest Limit 2 Pole and Line Fishing Only (1) 15 Fish Daily Harvest Limit 3 Fish Daily Harvest Limit 15 inch Minimum Length Limit
Toledo Reservoir	City of Toledo	Cumberland	Large or Smallmouth Bass All Fish Channel Catfish Large or Smallmouth Bass (14) . . .	Protected Slot Length Limit with 1 Fish greater than or equal to 15 inches and 2 Fish less than 12 inches (31) 3 Fish Daily Harvest Limit 2 Pole and Line Fishing Only (1) 6 Fish Daily Harvest Limit 3 Fish Daily Harvest Limit (31)
Tower Lake (St. Elmo South Lake)	City of St. Elmo	Fayette	All Fish Channel Catfish Large or Smallmouth Bass	2 Pole and Line Fishing Only (1) 6 Fish Daily Harvest Limit 14 inch Minimum Length Limit
Tri-Township Park Pond	City of Troy	Madison	Large or Smallmouth Bass (14) . . . All Fish Bluegill or Redear Sunfish (14) . . . Channel Catfish Large or Smallmouth Bass	3 Fish Daily Harvest Limit 2 Pole and Line Fishing Only (1) 10 Fish Daily Harvest Limit 6 Fish Daily Harvest Limit 15 inch Minimum Length Limit
Turkey Bluff Ponds	State of Illinois	Randolph	Large or Smallmouth Bass (14) . . . All Fish Channel Catfish Large or Smallmouth Bass	1 Fish Daily Harvest Limit 2 Pole and Line Fishing Only (1) 6 Fish Daily Harvest Limit 15 inch Minimum Length Limit
Turner Lake	Chain O'Lakes State Park	Lake	Large or Smallmouth Bass (14) . . . All Fish Channel Catfish Large or Smallmouth Bass	1 Fish Daily Harvest Limit 2 Pole and Line Fishing Only (1) 6 Fish Daily Harvest Limit 15 inch Minimum Length Limit

NOTE: EXPLANATIONS FOR NUMBERS CONTAINED IN PARENTHESIS ARE FOUND ON PAGES 10 AND 11

SITE SPECIFIC SPORTFISHING REGULATIONS

Statewide Sportfishing Regulations are enforced in addition to each area's Site Specific Regulations

WATER AREA	OWNERSHIP	COUNTY	FISH SPECIES	REGULATION / CREEL LIMIT
Turtle Lake (East Lake Renwick)	Will County Forest Preserve District	Will	Large or Smallmouth Bass Large or Smallmouth Bass (14) All Fish Bluegill or Redear Sunfish (14) Channel Catfish	18 inch Minimum Length Limit 1 Fish Daily Harvest Limit 2 Pole and Line Fishing Only (1) 15 Fish Daily Harvest Limit 3 Fish Daily Harvest Limit
Tuscola City Lake	City of Tuscola	Douglas	All Fish Channel Catfish Large or Smallmouth Bass	2 Pole and Line Fishing Only (1) 6 Fish Daily Harvest Limit 14 inch Minimum Length Limit
Union County Fish and Wildlife Area – All lakes and ponds	State of Illinois	Union	All Fish Channel Catfish (All fishing and boat traffic prohibited from October 15 through the last day of February)	2 Pole and Line Fishing Only (1) (5) 6 Fish Daily Harvest Limit
Valley Lake	Wildwood Park District	Lake	Large or Smallmouth Bass (14) All Fish Channel Catfish Large or Smallmouth Bass	3 Fish Daily Harvest Limit 2 Pole and Line Fishing Only (1) 6 Fish Daily Harvest Limit 15 inch Minimum Length Limit
Valmeyer Lake	City of Valmeyer	Monroe	All Fish Channel Catfish Large or Smallmouth Bass Large or Smallmouth Bass	2 Pole and Line Fishing Only (1) 6 Fish Daily Harvest Limit 3 Fish Daily Harvest Limit 15 inch Minimum Length Limit
Vandalia Lake	City of Vandalia	Fayette	All Fish Channel Catfish Large or Smallmouth Bass Striped, White, or Hybrid Striped Bass Striped, White, or Hybrid Striped Bass (16)	2 Pole and Line Fishing Only (1) 6 Fish Daily Harvest Limit 14 inch Minimum Length Limit 17 inch Minimum Length Limit 3 Fish Daily Harvest Limit
Vanhorn Woods Pond	Plainfield Park District	Will	Large or Smallmouth Bass (14) All Fish Channel Catfish Large or Smallmouth Bass Trout	1 Fish Daily Harvest Limit 2 Pole and Line Fishing Only (1) 6 Fish Daily Harvest Limit 15 inch Minimum Length Limit Fall Closed Season (10)
Vernor Lake	City of Olney	Richland	All Fish Channel Catfish Large or Smallmouth Bass	2 Pole and Line Fishing Only (1) 6 Fish Daily Harvest Limit 14 inch Minimum Length Limit
Villa Grove East Lake	City of Villa Grove	Douglas	All Fish Channel Catfish Large or Smallmouth Bass	2 Pole and Line Fishing Only (1) 6 Fish Daily Harvest Limit 14 inch Minimum Length Limit
Villa Grove West Lake	City of Villa Grove	Douglas	Large or Smallmouth Bass Large or Smallmouth Bass (14) All Fish Channel Catfish Striped, White, or Hybrid Striped Bass Striped, White, or Hybrid Striped Bass (16) Trout	18 inch Minimum Length Limit 1 Fish Daily Harvest Limit 2 Pole and Line Fishing Only (1) 6 Fish Daily Harvest Limit 17 inch Minimum Length Limit 1 Fish Daily Harvest Limit Fall Closed Season (10)
Wabash River (between Illinois and Indiana) and Ohio River (between Illinois and Kentucky)	State of Illinois	Multiple	Blue Catfish and Flathead Catfish Blue Catfish and Flathead Catfish Blue Catfish and Flathead Catfish Channel Catfish Channel Catfish Channel Catfish	1 Fish Daily Harvest Limit for Fish greater than or equal to 35 inches No Daily Harvest Limit for Fish greater than or equal to 13 inches and less than 35 inches No harvest less than 13 inches 1 Fish Daily Harvest Limit for Fish greater than or equal to 28 inches No Daily Harvest Limit for Fish greater than or equal to 13 inches and less than 28 inches No harvest less than 13 inches

NOTE: EXPLANATIONS FOR NUMBERS CONTAINED IN PARENTHESIS ARE FOUND ON PAGES 10 AND 11

SITE SPECIFIC SPORTFISHING REGULATIONS

Statewide Sportfishing Regulations are enforced in addition to each area's Site Specific Regulations

WATER AREA	OWNERSHIP	COUNTY	FISH SPECIES	REGULATION / CREEL LIMIT
Waddams Creek	State of Illinois	Stephenson	Trout	Spring Closed Season (11)
Walnut Point Lake	Walnut Point State Fish and Wildlife Area	Douglas	Large or Smallmouth Bass All Fish Bluegill or Redear Sunfish (14) Channel Catfish	Protected Slot Length Limit with no possession of fish less than 15 inches or greater than or equal to 12 inches(3) 2 Pole and Line Fishing Only (1) 20 Fish Daily Harvest Limit, of which only 5 Fish may be greater than or equal to 8 inches 6 Fish Daily Harvest Limit
Walton Park Lake	City of Litchfield	Montgomery	Large or Smallmouth Bass (14) All Fish Channel Catfish Large or Smallmouth Bass	3 Fish Daily Harvest Limit 2 Pole and Line Fishing Only (1) 6 Fish Daily Harvest Limit 15 inch Minimum Length Limit
Wampum Lake	Cook County Forest Preserve District	Cook	All Fish Bluegill, Redear, or Pumpkinseed Sunfish (14) Large or Smallmouth Bass White, Black, or Hybrid Crappie (15)	2 Pole and Line Fishing Only (1) (36) 15 Fish Daily Harvest Limit 14 inch Minimum Length Limit 15 Fish Daily Harvest Limit
Washington County Lake	Washington County Conservation Area	Washington	All Fish Channel Catfish Large or Smallmouth Bass Striped, White, or Hybrid Striped Bass Striped, White, or Hybrid Striped Bass (16)	2 Pole and Line Fishing Only (1) (5) 6 Fish Daily Harvest Limit Protected Slot Length Limit with 1 Fish greater than or equal to 18 inches and 2 Fish less than 14 inches 17 inch Minimum Length Limit 3 Fish Daily Harvest Limit
Washington Park Lagoon	Chicago Park District	Cook	All Fish Channel Catfish	2 Pole and Line Fishing Only (1) 4 Fish Daily Harvest Limit
Washington Park Pond	Springfield Park District	Sangamon	All Fish Channel Catfish Trout Trout	2 Pole and Line Fishing Only (1) 3 Fish Daily Harvest Limit Fall Closed Season (10) Spring Closed Season (11)
Watseka City Ponds (Clements Pond, Kapers Pond and Municipal Center Pond)	City of Watseka	Iroquois	Large or Smallmouth Bass (14) All Fish Channel Catfish Large or Smallmouth Bass White, Black, or Hybrid Crappie White, Black, or Hybrid Crappie (15)	3 Fish Daily Harvest Limit 2 Pole and Line Fishing Only (1) 3 Fish Daily Harvest Limit 15 inch Minimum Length Limit 9 inch Minimum Length Limit 10 Fish Daily Harvest Limit
Waverly Lake	City of Waverly	Morgan	All Fish Channel Catfish Large or Smallmouth Bass	2 Pole and Line Fishing Only (1) 6 Fish Daily Harvest Limit 15 inch Minimum Length Limit
Weinberg-King Pond	Weinberg King State Park	Schuyler	All Fish Channel Catfish	2 Pole and Line Fishing Only (1) 6 Fish Daily Harvest Limit
Weldon Springs Lake	Weldon Springs State Park	DeWitt	Large or Smallmouth Bass (14) All Fish Channel Catfish Large or Smallmouth Bass Walleye, Sauger, or Hybrid Walleye Trout Trout	1 Fish Daily Harvest Limit 2 Pole and Line Fishing Only (1) 6 Fish Daily Harvest Limit 15 inch Minimum Length Limit 3 Fish Daily Harvest Limit 15 inch Minimum Length Limit with no more than 1 Fish greater than or equal to 20 inches Fall Closed Season (10) Spring Closed Season (11)
West Frankfort New City Lake	City of West Frankfort	Franklin	Large or Smallmouth Bass (14) All Fish Channel Catfish Large or Smallmouth Bass	3 Fish Daily Harvest Limit 2 Pole and Line Fishing Only (1) 6 Fish Daily Harvest Limit 15 inch Minimum Length Limit

NOTE: EXPLANATIONS FOR NUMBERS CONTAINED IN PARENTHESIS ARE FOUND ON PAGES 10 AND 11

SITE SPECIFIC SPORTFISHING REGULATIONS

Statewide Sportfishing Regulations are enforced in addition to each area's Site Specific Regulations


WATER AREA	OWNERSHIP	COUNTY	FISH SPECIES	REGULATION / CREEL LIMIT
West Frankfort Old City Lake	City of West Frankfort	Franklin	Large or Smallmouth Bass (14) . . . All Fish Channel Catfish Large or Smallmouth Bass	3 Fish Daily Harvest Limit 2 Pole and Line Fishing Only (1) 6 Fish Daily Harvest Limit 15 inch Minimum Length Limit
West Salem Reservoir	City of West Salem	Edwards	All Fish Channel Catfish Large or Smallmouth Bass	2 Pole and Line Fishing Only (1) 6 Fish Daily Harvest Limit 14 inch Minimum Length Limit
Whalon Lake	Forest Preserve District of Will County	Will	Large or Smallmouth Bass Large or Smallmouth Bass (14) . . . All Fish Bluegill or Redear Sunfish (14) . . . Channel Catfish Walleye, Sauger, or Hybrid Walleye Walleye, Sauger, or Hybrid Walleye	18 inch Minimum Length Limit 1 Fish Daily Harvest Limit 2 Pole and Line Fishing Only (1) 15 Fish Daily Harvest Limit 3 Fish Daily Harvest Limit 3 Fish Daily Harvest Limit 3 Fish Daily Harvest Limit 16 inch Minimum Length Limit
White Hall City Lake	City of White Hall	Greene	All Fish Channel Catfish	2 Pole and Line Fishing Only (1) (5) 6 Fish Daily Harvest Limit
Wilderness Pond	Fox Ridge State Park	Coles	Large or Smallmouth Bass Large or Smallmouth Bass (14) . . . All Fish Bluegill or Redear Sunfish (14) . . . Channel Catfish	18 inch Minimum Length Limit 1 Fish Daily Harvest Limit 2 Pole and Line Fishing Only (1) 5 Fish Daily Harvest Limit 6 Fish Daily Harvest Limit
William W. Powers Conservation Area	State of Illinois	Cook	Recreational Use Restrictions	Waterfowl Refuge or Hunting Area (33)
Willow Lake	Peabody River King State Conservation Area	St. Clair	Large or Smallmouth Bass (14) . . . All Fish Channel Catfish Large or Smallmouth Bass Trout Trout White, Black, or Hybrid Crappie White, Black, or Hybrid Crappie (15)	3 Fish Daily Harvest Limit 2 Pole and Line Fishing Only (1) 6 Fish Daily Harvest Limit 15 inch Minimum Length Limit Fall Closed Season; Catch and Release Fishing is permitted (9) (10) Spring Closed Season; Catch and Release Fishing is permitted (9) (11) 9 inch Minimum Length Limit 25 Fish Daily Harvest Limit
Wolf Lake, William W. Powers Conservation Area	State of Illinois	Cook	All Fish Channel Catfish Large or Smallmouth Bass Recreational Use Restrictions Trout Trout	2 Pole and Line Fishing Only (1) 6 Fish Daily Harvest Limit 14 inch Minimum Length Limit Waterfowl Refuge or Hunting Area (33) Fall Closed Season (10) Spring Closed Season (11)
Woodford County Conservation Area (Fishing Ditch)	Woodford County Conservation Area	Woodford	All Fish Recreational Use Restrictions Large or Smallmouth Bass Large or Smallmouth Bass	2 Pole and Line Fishing Only (1) Waterfowl Refuge or Hunting Area (33) 6 Fish Daily Harvest Limit 12 inch Minimum Length Limit
Woodlawn Pond	Frankfort Square Park District	Will	Large or Smallmouth Bass (14) . . . All Fish Channel Catfish Large or Smallmouth Bass	1 Fish Daily Harvest Limit 2 Pole and Line Fishing Only (1) 6 Fish Daily Harvest Limit 15 inch Minimum Length Limit

SITE SPECIFIC SPORTFISHING REGULATIONS

Statewide Sportfishing Regulations are enforced in addition to each area's Site Specific Regulations

WATER AREA	OWNERSHIP	COUNTY	FISH SPECIES	REGULATION / CREEL LIMIT
Woods Lake	U.S. Army Corps of Engineers	Moultrie	All Fish	2 Pole and Line Fishing Only (1)
			Channel Catfish	6 Fish Daily Harvest Limit
			Striped, White or Hybrid Striped Bass (16)	Catch and Release Only
			Large or Smallmouth Bass (14)	Protected Slot Length Limit with only 1 Fish greater than or equal to 18 inches and 2 Fish less than 14 inches or 3 Fish less than 14 inches
			Large or Smallmouth Bass	3 Fish Daily Harvest Limit
Wyman Lake	City of Sullivan	Moultrie	Bluegill and Redear Sunfish	15 Fish Daily Harvest Limit, of which only 5 fish may be greater than or equal to 8 inches
			White, Black, or Hybrid Crappie	15 Fish Daily Harvest Limit with only 5 Fish less than 10 inches and 10 Fish greater than or equal to 10 inches
			Large or Smallmouth Bass (14)	1 Fish Daily Harvest Limit
			All Fish	2 Pole and Line Fishing Only (1)
			Channel Catfish	6 Fish Daily Harvest Limit
Yellow Creek	State of Illinois	Stephenson	Large or Smallmouth Bass	15 inch Minimum Length Limit
			Trout	Spring Closed Season (11)
			Trout	Spring Closed Season (11)

HOW TO MEASURE FISH



Use a flat board, close the mouth, and compress the tail.

DON'T TAKE AN ALLIGATOR SNAPPING TURTLE!

ALLIGATOR SNAPPING TURTLES ARE A STATE ENDANGERED SPECIES AND FULLY PROTECTED BY LAW

The State of Illinois is reintroducing the native alligator snapping turtle to strategic watersheds in Illinois.

You can help recover this unique reptile by:

- Learning the difference between common snapping turtles and alligator snappers.
- Reporting observations of alligator snapping turtles. *PLEASE SEND PHOTOS*
- Protecting river corridors and associated wetland habitat.
- Reporting any illegal capture, harvest or possession of alligator snapping turtles.




Alligator: 3 rows of prominent, pyramid-shaped projections on shell; large head; pronounced beak; worm-like lure on tongue. May NOT be taken in Illinois.



Common: Smooth shell with moderate projections; long neck and tail with sawtooth projections. These turtles may legally be taken with an Illinois fishing license. The daily harvest limit is 2 turtles and possession limit is 4.

COMMON ILLINOIS SPORT FISH



PLACES TO FISH

	Acres	Boat Fishing	Boat Rental	Ramps	Water Skiing	Motors*	Swimming	Camp/Picnic	Special Regs.	LIM Bass	SM Bass	Bluegill	Crappie	Sunfish	Catfish	Bullhead	Carp	Yellow Perch	White Bass	Striped Bass	Northern Pike	Walleye/Sauger	Yellow Bass	Hybrid Striper	Trout	Muskellunge	Salmon	Warmouth	Smelt
BODY OF WATER																													
♿ Anderson Lake, Fulton Co.	1,364	X	X	X		X		X		X	X	X	X	X	X	X	X		X										
Apple River								X			X	X													X				
Argyle Lake, McDonough Co.	95	X	X	X		NW		X	X	X		X	X	X	X	X						X				X	X		
Ashland New City Reservoir, Morgan Co.	10	X	X					P	X	X		X	X	X	X														
♿ Baldwin Lake, Randolph Co.	2,018	X	X			50		P	X	X	X	X	X	X	X	X	X					X	X	X					
♿ Banner Marsh, Peoria Co.	1,200	X	X	X		25		P	X	X		X	X	X	X	X	X					X					X		
Baumann Lake, Winnebago Co.	26							P	X	X		X	X		X														
Beall Woods Lake, Wabash Co.	14	X	X			0		X	X	X		X	X	X	X										X				
♿ Beaver Dam, Macoupin Co.	57	X	X	X				E	X	X		X	X	X	X	X									X				
Beck Lake, Cook Co.	38	X	X			E		X	X			X	X	X	X	X	X	X			X	X							
Braidwood Lake, Will Co.	2,308	X	X			X		X	X			X	X	X	X		X							X					
Busse Lake, Cook Co.	590	X	X	X		E		X	X	X		X	X	X	X	X	X				X	X					X		
♿ Carlyle Lake, Clinton, Fayette & Bond Cos.	24,580	X	X	X	X	X	X	X	X	X		X	X	X	X	X	X		X			X	X						
Canton Lake, Fulton Co.	250	X	X			85		X	X	X		X	X	X	X	X	X		X				X			X			
Cedar Lake, Jackson Co.	1,750	X	X			10	X		X	X		X	X	X	X	X	X				X								
Citizen's Lake, Warren Co.	27	X	X			E		X	X	X		X	X	X	X										X				
♿ Clinton Lake, DeWitt Co.	5,000	X	X	X	X	X	X	X	X	X	X	X	X	X	X	X	X		X	X		X	X		X				
♿ Coffeen Lake, Montgomery Co.	1,100	X	X			25		X	X	X		X	X	X	X	X	X				X								
♿ Crab Orchard Lake, Williamson Co.	6,965	X	X	X	X	X	X	X	X	X		X	X	X	X	X	X	X	X				X						X
♿ Crab Orchard Visitor Pond, Williamson Co. (walk-in only, no boats)	40								X	X		X		X	X	X													
♿ Dawson Lake, McLean Co.	150	X	X	X		NW	X	X	X	X		X	X	X	X	X	X	X				X							
♿ Deep Quarry Lake, DuPage Co.	40	X	X			E		X	X			X	X	X	X	X	X				X	X			X				
♿ Defiance Lake, McHenry Co.	47	X	X			E		P	X	X		X	X	X	X	X	X	X			X								
♿ Des Plaines River									X			X	X	X	X	X					X	X							
Devil's Kitchen Lake, Williamson Co.	810	X	X			10	X	X	X			X	X	X	X	X	X	X				X			X		X		X
Dolan Lake, Hamilton Co.	71	X	X			10	X	X	X			X	X	X	X														
DuPage River										X					X		X				X								
Dutchman Lake, Johnson Co.	118	X	X			10		X	X			X	X		X	X	X												X
♿ East Fork Lake, Richland Co.	935	X	X	X	X			X	X	X		X	X	X	X	X	X					X							
Emiquon Preserve, Fulton Co.	4,000	X	X			E		X	X			X	X	X	X	X	X		X										X
♿ Evergreen Lake, McLean Co.	925	X	X	X		10	X	X	X	X	X	X	X	X	X	X	X		X			X	X			X	X		X
♿ Ferne Clyffe Lake, Johnson Co.	16					0		X	X	X		X	X	X	X										X				
♿ Fox Chain O'Lakes, Lake/McHenry	7,110	X	X	X	X	X	X	X	X	X	X	X	X	X	X	X	X	X	X	X		X	X	X		X		X	X
♿ Forbes Lake, Marion Co.	525	X	X	X	X	X	X	X	X	X		X	X	X	X	X	X					X		X					
♿ Four Lakes, Winnebago Co.	19							P	X	X		X	X	X	X	X					X								
♿ Fox River		X	X	X	X			X	X	X	X	X	X	X	X	X	X	X	X		X	X	X		X		X		
Frank Holten Lakes, St.Clair Co.	180	X	X	X		10		P	X	X		X	X	X	X	X	X				X			X					
Gladstone Lake, Henderson Co.	27	X	X			E		X	X	X		X	X	X	X														X
Glenn Shoals Lake, Montgomery Co.	1,200	X	X	X		X		P	X	X		X	X	X	X	X							X						
Governor Bond Lake, Bond Co.	775	X	X			120	P	X	X			X	X	X	X	X	X						X	X					
♿ Heidecke Lake, Grundy Co.	1,955	X	X	X		X		P	X	X	X	X	X	X	X	X	X		X			X	X	X		X			
♿ Hennepin Canal, Bureau Co.	-	X	X			A		X	X	X		X	X	X	X	X	X		X		X	X	X						
Hennepin-Hopper Lake	1,500	X	X			0		X	X			X	X	X	X	X					X	X				X			
Herrick Lake, DuPage Co.	19		X							X		X	X	X	X	X													
Homer Lake, Champaign Co.	80	X	X			E	X	P	X	X		X	X	X	X	X	X					X							
Horseshoe Lake, Madison Co.	2,430	X	X			50		X	X	X		X	X	X	X	X	X						X						
I&M Canal, Will/Grundy/LaSalle Co	-	X				E		X	X	X		X	X	X	X	X										X			
♿ Jim Edgar/Panther Creek State F&W Area, Gridley Lake, Cass Co.	25	X	X			NW		P	X	X		X		X															
Prairie Lake, Cass Co.	210	X	X	X		NW		X	X	X	X	X	X	X	X											X			
Drake Lake, Cass Co.	35	X	X			E		P	X	X		X	X	X															
Johnson Sauk Lake, Henry Co.	58	X	X	X		0		X	X	X		X	X	X	X	X	X				X								
Glen O Jones Lake, Saline Co.	105	X	X			10		X	X	X		X	X	X															
♿ Kankakee River		X	X	X				X		X							X					X	X						
Kaskaskia River		X	X	X				X		X	X	X	X	X	X	X	X		X			X			X				
♿ Kickapoo Lakes, Vermilion Co.	184	X	X	X		E		X	X	X	X	X	X	X	X	X	X	X	X						X				
Kinkaid City Reservoir, Christian Co.	31	X	X					P	X	X		X	X	X															
♿ Kinkaid Lake, Jackson Co.	2,750	X	X	X	X	X	X	X	X	X		X	X	X	X	X	X					X					X		
Kishwaukee River		X	X	X				X		X		X					X					X							
♿ Lake Bloomington, McLean Co.	635	X	X	X	X	40		X	X	X	X	X	X	X	X	X	X		X			X	X					X	
♿ Lake Carlton, Whiteside Co.	77	X	X	X		10		X	X	X		X	X	X	X	X						X							
♿ Lake Chaminwood, Will Co.	48	X				E		P	X	X		X	X	X	X	X													
♿ Lake Charleston, Upper Side Channel, Coles Co.	346	X	X			NW		X	X			X	X	X	X	X						X	X	X				X	
♿ Lake Chatauqua, Mason Co.	1,200	X	X	X		NW		X	X			X	X	X	X	X													
♿ Lake Decatur, Macon Co.	3,093	X	X	X	X	X		X	X	X		X	X	X	X	X	X		X			X	X	X					
♿ Lake Eureka, Woodford Co.	30	X	X			E		P	X	X		X	X	X	X														

TOURNAMENT FISHING PERMIT

- a) A Fishing Tournament Permit issued by the Department of Natural Resources is required for any fishing tournament event. This includes Hook and Line Fishing Tournaments and Bowfishing Tournaments, that are held in any of the waters listed in Section 810.45, Section 810.15(d); and in any public owned or Department managed lake, river, or stream in Illinois.
- b) If applications are submitted online, the Fishing Tournament Permit received by the applicant will also serve as the IDNR Site Activity Permit for tournaments held at IDNR sites. If the Fishing Tournament request is made by paper application, then applicant will need to contact the IDNR site for a separate paper Site Activity Permit application. Copies of the IDNR Fishing Tournament Permit must be in the possession of the tournament director or organizer at all times. Within 30 days after the tournament event, a summary report containing catch data that may include the sizes (length and/or weight), numbers of each fish caught, the length of the tournament (fishing hours), number of participants, number of boats, the number of participants that brought in their limit and the number of fish killed during the handling must be provided to the IDNR-Division of Fisheries. Subsequent Fishing Tournament permits for the following year(s) may not be issued until the summary reports have been submitted for the current or previous years. Requests for a Fishing Tournament Permit shall be made on applications provided by the Department of Natural Resources, Division of Fisheries available on the IDNR and IFishIllinois websites. Fishing Tournament Permit applications will be accepted beginning November 1 of each year for the following year. Applications cannot be accepted more than one year in advance pursuant to 17 Ill. Adm. Code 115. If the tournament is not on a state site (as listed on the online form) the applicant must receive permission from the water owner prior to holding the event.
- c) In addition to the Fishing Tournament Permit, activities held at Department sites requires either: (1) proof of liability insurance of \$1,000,000; or (2) the Tournament Organizer or Director will require each individual who participates in the event to sign a liability waiver, obtained from the site office, prior to the event or: The box requesting this information must be checked on the online tournament application form.
- d) Definitions:
 - “Fishing Tournament” – An organized competitive fishing event, other than a fishing derby, where two or more individuals fish during a specified time period. To be considered a fishing tournament, an event must include the following factors: sponsored or promoted by an individual or organization, involves the award of trophies, cash, prizes or other recognition for participation in the tournament, and will be conducted on a particular body of water or multiple waters.
 - “Fishing Derby” – An organized event conducted for children under the age of 16 or who are attending high school, senior citizens (65 years old and older), sport fishermen with disabilities, or school-sanctioned groups when the principal purpose is education or enjoyment, rather than competition among sport fishermen. Tournament Permits are not required for a Fishing Derby.
- e) The Statewide Daily Harvest Limit per person of no more than 6 largemouth, smallmouth, or spotted bass (black bass) may be in possession while participating in a Hook and Line Fishing Tournament.
- f) Site-specific harvest, possession, or creel limits listed in Section 810.45 cannot be exempted or exceed the statewide harvest, possession, or creel limits for any fish species.
- g) Rules for issuance of Special Length Limit Regulation Exemption Permits are as follows:
 - 1) For Muskie Tournaments- An IDNR Fishing Tournament Permit for catch, hold for weigh-in and release tournaments for all waters is permitted with no Special Length Limit Regulation Exemption Permits required. Fish must be released unharmed immediately after quick weigh-in.
 - 2) Lake Michigan- Regulation exemptions may be granted for bass fishing tournaments on Lake Michigan. The regulations for all bass tournaments will be: 14” minimum length limit, 3 fish per person daily catch limit.
 - 3) The Mississippi, Ohio and Wabash rivers are not eligible for permits that exempt participants from daily harvest and size limits due to regulatory agreements with neighboring states.
 - 4) Illinois High School (IHSA) sanctioned or other youth-only catch and release tournaments will be issued Special Length Limit Regulation Exemption Permits. That regulation will be a 12” minimum length limit, 5 fish per boat. Youth is defined as 18 years old and younger.
- h) Requests for a Fishing Tournament Permit shall be made on applications provided by the Department of Natural Resources, Division of Fisheries and available online on the IDNR and IFISHILLINOIS websites. Applications must be received not less than 30 days prior to the first tournament date and must be completely filled out or they may be rejected.
- i) Issuance or denial of a permit shall be based upon the following criteria:
 - 1) The capability of the fishery resource to absorb the tournament with minimal impact to its well-being.
 - 2) The location of the tournament, special management zones on rivers and streams and waters with restrictive creel and length limits, identified in Section 810.45, are not eligible for permits except as noted in Section 810.90(a).
 - 3) The evaluation of the adverse impacts resulting from the additional fishing pressure generated by the tournament on the fish population and the targeted fish species. Consumptive Hook and Line Fishing Tournaments are not eligible for Special Length Limit Regulation Exemption Permits. The evaluation must demonstrate minimal and short-term impacts in order for the Department of Natural Resources to issue the permit. Specific items to be considered include:
 - A) biological status of the fish population, including the species sought; and
 - B) timing of the tournament with regard to date, hours and water conditions; and
 - C) length of fishing hours for the tournament; and
 - D) need for emergency protective procedures to protect the sport fisheries resources of the State and the general health, safety and welfare of the general public as provided for in 810.80 and
 - E) number of boats and sport fishermen participating in the tournament; and
 - F) safety of sport fishermen and potential boater-user conflicts.
 - 4) Demonstrates adequate provisions for holding, handling, and releasing caught fish. Specific criteria are:
 - A) Tournament officials must be able to certify that all boats will be required to possess a livewell (except muskie fishing tournaments) fitted with a functioning aerator and water pump.
 - B) If a common release boat or vehicle is utilized, the sport fishermen transporting the fish to be released are exempt from the Daily Harvest Limit. When using a common release boat, permits granting exemptions from Daily Harvest Limits may be obtained by contacting the IDNR-Division of Fisheries 217-782-6424. A common release boat and holding tank used to transport fish for release shall be adequate to carry a tank constructed of a suitable material (aluminum or fiberglass) with smooth interior walls with no obstructions to trap or injure fish. The tank must be able to hold at least one gallon of water per pound of fish, provide adequate aeration, and maintain constant desirable temperature to sustain their well-being. The tank must have operating hatches to prevent fish from jumping out of the tank and allow quick opening and closing for introduction and removal of fish. Individual boats and sport fishermen returning their catches of fish back to a release site must adhere to daily creel limits. Tournament officials must be able to certify that a common release boat is being utilized for this tournament.
 - C) For catch, hold for weigh-in, and release muskie tournaments, all boats must have a fish cradle (made from netting) to temporarily hold the muskie in the water while an official determines the length or weight of the fish prior to release. Muskies may not be transported to a weigh-in site.

TOURNAMENT FISHING PERMIT

- 5) Appeals to denied permits must be made in writing to the IDNR Division of Fisheries within 10 days of receipt of the denial. Any supplemental information requested must be included in the appeal.
- j) Bowfishing tournaments may be held in any of the public waters open to bowfishing listed in Section 810.45 or public waters listed in 810.15. Bowfishing tournaments are subject to the following additional rules:
- No Special Length Limit and/or Harvest Limit Regulation exemptions are allowed to site specific regulations (not to exceed the statewide statutory limits) on: waters listed in Sections 810.45 or public water listed in Section 810.15 with restrictive limits; and the Mississippi, Ohio and Wabash Rivers due to regulator agreements with neighboring states.
- All carp species legal to take with bowfishing methods listed in Sections 810.45 have an unlimited take.
- No possession of live Asian carp is permitted.
- No exemptions will be granted for the wanton waste and fish abandonment provisions in Section 810.14.
- k) Failure to acquire a permit as referenced in subsection (a) is a petty offense and may result in denial of future applications for a Fishing Tournament Permit.
- l) Fishing Tournaments held on the Mississippi River between Illinois and Iowa must be permitted with an Illinois Fishing Tournament Permit in addition to an Iowa Fishing Tournament Permit, if also fishing Iowa waters. Tournaments held in Iowa waters in June, July and August must conclude at 2:00 PM or be out of Iowa jurisdiction by 2:00pm, with the exception of evening tournaments starting after 4 PM. See following link for more details on Iowa Fishing Regulations: <http://www.iowadnr.gov/Fishing/Fishing-Licenses-Laws/Additional-Regulations/Fishing-Tournaments>.

ILLINOIS SPORT FISHING AWARDS PROGRAMS (HOOK AND LINE OR BOWFISHING)

The Division of Fisheries offers several angler recognition awards for fish caught in Illinois waters either by hook and line or by bowfishing methods.

Junior angler awards are for young sport fishermen under 16 years of age catching their first Illinois fish. Catch and Release (hook and line only), Big Fish, Master Angler, Grand Slam, and State Record are available to any angler or angling group meeting the eligibility requirements outlined in the rules. Refer to the rules section on the IFISH website for more information.

Available on the www.ifishillinois.org website are the Jr. Angler, Catch & Release, and Big Fish certificates. They may be downloaded and printed from your personal computer. Completed applications with associated information for Master Angler, Grand Slam, and State Record must be sent to the Division of Fisheries for processing. Awards are returned to the angler at the end of the current fishing season.

The Illinois Department of Natural Resources has inaugurated state record recognition awards for spearing and bowfishing in designated Illinois' waters. Archery and spearing harvest of eligible fish species has grown dramatically in the past decade and the Department wants to acknowledge those angler's and their sport.

The sites below provide a wealth of information on Bowfishing in Illinois.

Bowfishing Association of Illinois • www.illinoisbowfishing.net

Bowfishing Association of Southern Illinois • ultimateoutdoorsnetwork.com/basi/

Northern Illinois Bowfishing Association • Contact: Gary Ostrowski @ 847-409-3103

Illinois Bowfishers • www.illinoisbowfishers.com

Old River Bowfishing Association • www.olddriverbowfishing.com/

APPLICATIONS MAY BE OBTAINED BY CALLING 217/782-6424 OR BY DOWNLOADING FROM THE www.ifishillinois.org WEBSITE.

CURRENT STATE RECORD SPEAR/BOW FISH SPECIES

ELIGIBLE FISH	STATE RECORD (LBS)	WATER BODY	COUNTY	DATE SHOT
Common Carp	38 lbs 2 oz.	Crab Orchard Lake	Williamson	4/5/2013
Grass Carp (White Amur)	78 lbs 8oz	Lake Minear	Lake	6/5/2014
Bighead Carp	59 lbs 4 oz	Illinois River	LaSalle	7/16/2011
Silver Carp	18 lbs 1 oz	Wabash River	Wabash	9/29/2014
Buffalo (Bigmouth)	49 lbs 15 oz	Mermet Lake	Massac	3/20/2010
Buffalo (Smallmouth)	51 lbs	Ohio River	Pope	12/19/2013
Buffalo (Black)	59 lbs 12 oz	Mermet Lake	Massac	2/19/2014
Shortnose Gar	6 lbs 4 oz	Lake Shelbyville	Moultrie	7/20/2014
Longnose Gar	32 lb 3.2 oz	Kaskaskia River	St. Clair	9/14/17
Spotted Gar	10 lbs 2.4 oz	Rend Lake	Franklin	4/9/2010
Bowfin (Dogfish)	12 lbs 3 oz	Crab Orchard Lake	Williamson	5/5/2012
Freshwater Drum	19 lbs 13 oz	Kankakee River	Kankakee	8/11/2017
Gizzard Shad	3 lb 2.2 oz	Mississippi River Pool 13	JoDaviess	5/5/2016
Goldfish/Hybrid	4 lbs 6 oz	Fox Chain of Lakes	Lake	6/6/2015
Blue Catfish	31 lbs 14.4 oz	Kaskaskia River	Randolph	5/30/2019

ILLINOIS AND NORTH AMERICAN HOOK & LINE RECORD FISH

As of August 2018*

COMMON NAME	WEIGHT	DATE CAUGHT	PLACE CAUGHT	COUNTY	COMMON NAME	WEIGHT	DATE CAUGHT	PLACE CAUGHT	COUNTY
BASS, Largemouth	(IL) 13 lb./1 oz. (NA) 22 lb./4 oz.	2/15/76 6/2/32	Stone Quarry Lk. Montgomery Lk., GA	LAKE	GOLDEYE	(IL) 2 lb./1 oz. (NA) 3 lb./13 oz.	7/26/98 8/9/87	Embarras River Oahe Tailwater, SD	CUMBERLAND
BASS, Rock	(IL) 1 lb./10 oz. (NA) 3 lb./0 oz. (NA) 3 lb./0 oz.	5/5/87 8/1/74 6/13/69	Aux Sable Creek York River, Ontario, Sugar Creek, IN	GRUNDY CAN.	GRASS CARP	(IL) 74 lb./0 oz. (NA) 79 lb./0 oz.	5/22/15 4/12/11	Lake Galena Crescent Lake, IL	JO DAVIESS
BASS, Smallmouth	(IL) 7 lb./3 oz. (NA) 11 lb./15 oz.	10/14/19 7/9/55	Lake Michigan Dale Hollow Lake, TN	COOK	LAKE WHITEFISH	(IL) 8 lb./4.0 oz. (NA) 15 lb./6 oz.	6/29/18 5/21/83	Lake Michigan Webster Clear Lake, Ontario, CAN	COOK
BASS, Spotted	(IL) 7 lb./3.12 oz. (NA) 11 lb./3 oz.	3/15/92 2/21/15	Strip Mine New Bullards Bar Res, CA	FULTON	MUSKELLUNGE	(IL) 38 lb./8 oz. (NA) 69 lb./11 oz.	4/20/02 10/20/49	Kaskaskia River Chippewa Flowage, WI	SHELBY
BASS, Striped	(IL) 31 lb./7oz. (NA) 69 lb./9 oz.	5/23/94 2/28/13	Sangchris Lake Black Warrior River, AL	CHRISTIAN	MUSKIE, Tiger	(IL) 31 lb./3 oz. (NA) 51 lb./3 oz.	8/6/04 7/1919	Lake Will Lake Vieux Desert, WI/MI	WILL
BASS, Hybrid Striped	(IL) 21lb./7.2oz. (NA) 27 lb./5 oz.	6/12/17 4/24/97	Lake Bloomington Greer's Ferry Lake, AR	MCCLEAN	NORTHERN HOGSUCKER	(IL) 1 lb./12.3 oz. (NA) 1 lb./12 oz.	3/22/12 3/17/04	Little Vermillion River Fox River, WI	LA SALLE
BASS, White	(IL) 4 lb./14 oz. (NA) 6 lb./7 oz.	10/7/81 9/19/89	Kaskaskia River Saginaw Bay, MI	CLINTON	NORTHERN PIKE	(IL) 26 lb./15 oz. (NA) 46 lb./2 oz.	11/9/89 9/15/40	Strip Mine Lake Sacandaga Rsvr., NY	KANKAKEE
BASS, Yellow	(IL) 2 lb./0 oz. (NA) 2 lb./8 oz.	5/5/94 4/12/00	Farm Pond Tennessee River, AL	MADISON	PERCH, Yellow	(IL) 2 lb./8.75 oz. (NA) 4 lb./3 oz.	1/5/74 5/1865	Arrowhead Club Lake Bordentown, NJ	WILL
BASS, Yellow Hybrid	(IL) 2 lb./1.96 oz. (NA) 2 lb./11 oz.	11/3/08 3/10/97	Rend Lake Sabine River, TX	FRANKLIN	SALMON, Atlantic (Inland)	(IL) 18 lb./11.25 oz. (NA) 22 lb./14 oz.	5/26/79 4/5/05	Lake Michigan Jamaica Pond, MA	COOK
BLUEGILL	(IL) 3 lb./8 oz. (NA) 4 lb./12 oz.	5/10/87 4/9/50	Farm Pond Ketona Lake, AL	JASPER	SALMON, Chinook (Inland)	(IL) 37 lb./0 oz. (NA) 44 lb./14 oz.	8/7/76 7/19/94	Lake Michigan Lake Michigan, WI	LAKE
BOWFIN	(IL) 16 lb./6 oz. (IL) 16 lb./6 oz. (NA) 21 lb./8 oz.	9/23/84 9/14/92 1/29/80	Rend Lake Bay Creek Forest Lake, SC	JEFFERSON POPE	SALMON, Coho (Inland)	(IL) 20 lb./9 oz. (NA) 33 lb./4 oz.	5/24/72 9/27/89	Lake Michigan Salmon River, NY	LAKE
BUFFALO (Bigmouth)	(IL) 48 lb./0 oz. (NA) 76 lb./8 oz. (NA) 88 lb./0 oz.	1936 6/21/13 11/14/93	Mississippi River Wisconsin River, WI Lake Wylie, NC	ADAMS	SALMON, Pink (Inland)	(IL) 3 lb./8 oz. (NA) 4 lb./0 oz.	9/29/07 8/28/01	Lake Michigan Garden River, Ontario, CAN.	LAKE
BUFFALO (Smallmouth)	(IL) 23 lb./12 oz. (NA) 63 lb./6 oz.	7/27/84 8/14/99	Rock River Mississippi River, IA	LEE	SAUGER	(IL) 5 lb./12.5 oz. (NA) 8 lb./12 oz.	7/30/67 10/6/71	Mississippi River Lake Sakakawea, ND	JO DAVIESS
BUFFALO, Black	(IL) 23 lb./12 oz. (NA) 63 lb./6 oz.	7/27/84 8/14/99	Rock River Mississippi River, IA	LEE	SAUGER-WALLEYE, Hybrid	(IL) 9 lb./10.88 oz. (NA) 15 lb./10 oz.	12/7/01 1/11/95	Evergreen Lake Ft. Peck Rsvr., MT	MCLEAN
BULLHEAD, Black	(IL) 5 lb./6 oz. (NA) 8 lb./15 oz.	4/24/88 8/19/87	Strip Mine Sturgis Pond, MI	FULTON	SHORTHEAD REDHORSE	(IL) 3 lb./11.8 oz. (NA) 11 lb./5 oz.	4/25/08 5/21/83	Fox River Brunet River, WI	KANE
BULLHEAD, Brown	(IL) 3 lb./4.8oz. (NA) 7 lb./6 oz.	5/8/17 8/1/09	Emiquon Lake Mahopac Lake, NY	FULTON	SILVER REDHORSE	(IL) 6 lb./11.4 oz. (NA) 14 lb./14 oz.	4/24/08 4/2/95	Fox River Pickwick Lake, AL	KANE
BULLHEAD, Yellow	(IL) 5 lb./4 oz. (NA) 6 lb./4 oz.	1955 5/25/08	Fox River Forest Lake, MA	KANE	SKIPJACK HERRING	(IL) 2 lb./8 oz. (NA) 3 lb./12 oz.	12/28/13 2/14/82	Des Plaines River Goddard Watts Bar Lake, TN	WILL
BURBOT	(IL) 9 lb./4.8 oz. (NA) 25 lb./2 oz.	3/22/17 3/27/10	Lake Michigan Diefenbaker Lake, Saskatchewan, CAN	COOK	STURGEON, Shovelnose	(IL) 9 lb./8.2 oz. (NA) 8 lb./5.76 oz.	8/31/13 1/14/03	Rock River Rock River, IL	WHITESIDE
CARP, Common	(IL) 51 lb./0 oz. (NA) 57 lb./13 oz.	5/1/94 6/19/83	Lake Hillcrest Tidal Basin Washington, D.C.	MADISON	SUNFISH, Green	(IL) 2 lb./1 oz. (NA) 2 lb./2 oz. (NA) 2 lb./2 oz.	6/28/81 6/18/71 5/28/61	Farm Pond Stockton Lake, MO Cherokee Co. Pit, KS	DE WITT
CARP, Bighead	(IL) 69 lb./0 oz. (NA) 90 lb./0 oz.	5/4/10 7/22/00	Kaskaskia River Kirby Lake, TX	CLINTON	SUNFISH, Hybrid	(IL) 2 lb./9.4 oz. (NA) 2 lb./10 oz.	9/20/05 5/17/99	Farm Pond Farm Pond, KS	HENRY
CATFISH, Blue	(IL) 124 lb./0 oz. (NA) 124 lb./0 oz.	5/21/05 5/21/05	Mississippi River Mississippi River, IL	MADISON	SUNFISH, Pumpkinseed	(IL) 11.2 oz. (NA) 2 lb./4 oz.	1/15/10 5/26/97	Mississippi River North Saluda River, SC	CARROLL
CATFISH, Channel	(IL) 45 lb./4 oz. (NA) 58 lb./0 oz.	2/7/87 7/7/64	Baldwin Lake Santee Cooper Rsv., SC	ST. CLAIR	SUNFISH, Redear	(IL) 3 lb./1.1 oz. (NA) 5 lb./7.5 oz.	5/19/18 11/6/98	Beaver Lake Diversion Canal, SC	GRUNDY
CATFISH, Flathead	(IL) 81 lb./6.4 oz. (NA) 123 lb./0 oz.	8/29/15 5/14/98	Sangchris Lake Elk City Rsvr., KS	CHRISTIAN	TROUT, Brook	(IL) 7 lb./5 oz. (NA) 14 lb./8 oz.	11/3/98 7/1916	Lake Michigan Nipigon River, Ontario, CAN	LAKE
CRAPPIE, Black	(IL) 4 lb./8 oz. (NA) 6 lb./0 oz.	5/15/76 11/28/69	Rend Lake Westwego Canal, LA	FRANKLIN	TROUT, Brown	(IL) 36 lb./11.5 oz. (NA) 41 lb./8 oz.	6/22/97 7/16/10	Lake Michigan Lake Michigan, WI	COOK
CRAPPIE, Hybrid	(IL) 4 lb./8.8 oz. (NA) 2 lb./11 oz.	3/28/17 1/28/05	Kinkaid Lake Shabbona Lake	JACKSON DEKALB	TROUT, Lake	(IL) 38 lb./4 oz. (NA) 72 lb./4 oz.	8/22/99 8/19/95	Lake Michigan Great Bear Lake, N.W.T. Canada	LAKE
CRAPPIE, White	(IL) 4 lb./7 oz. (NA) 5 lb./3 oz.	4/8/73 7/31/57	Farm Pond Enid Dam, MS	MORGAN	TROUT, Rainbow (Inland)	(IL) 31 lb./6.72 oz. (NA) 48 lb./0 oz.	7/10/93 9/5/09	Lake Michigan Lake Diefenbaker, Saskatchewan, CAN	LAKE
DRUM, Freshwater	(IL) 38 lb./4 oz. (NA) 54 lb./8 oz.	5/24/18 4/20/72	Clinton Lake Nickajack Lake, TN	DEWITT	TROUT, Tiger	(IL) 8 lb./12.5 oz. (NA) 20 lb./13 oz.	6/26/77 8/12/78	Lake Michigan Lake Michigan, WI	COOK
GAR, Longnose	(IL) 22 lb./1 oz. (NA) 50 lb./5 oz.	5/6/06 7/30/54	Ohio River Trinity River, TX	MASSAC	WALLEYE	(IL) 15 lb./1 oz. (NA) 25 lb./0 oz.	3/11/12 8/1/60	Pecatonica River Old Hickory Lake, TN	WINNEBAGO
GAR, Shortnose	(IL) 6 lb./15.2 oz. (NA) 6 lb./6 oz.	5/27/18 6/15/01	Horseshoe Lake Kentucky Lake, TN	MADISON	WARMOUTH	(IL) 1 lb./13 oz. (NA) 2 lb./7 oz.	5/22/71 10/19/85	Farm Pond Yellow River, FL	CUMBERLAND
GAR, Spotted	(IL) 7 lb./13.44 oz. (NA) 28 lb./8 oz.	7/10/04 3/4/87	Horseshoe lake Lake Seminole, FL	ALEXANDER					

Note: Illinois Record Fish are updated as new records are set. North American Records are updated once a year when the new edition of the NFWFHOF is published.

*North American Records from the 2018-19 Edition
National Fresh Water Fishing Hall of Fame (NFWFHOF)

FISH KILLS IN ILLINOIS LAKES AND PONDS

The sudden appearance of dead fish causes considerable concern for lake or pond owners. The first reaction to the discovery of dead fish is to suspect pollution or poisoning of the water body. However, most fish kills result from natural occurrences, although the frequency and severity are occasionally influenced by humans. Few fish kill calls reported to IDNR are caused from spills or illegal dumping of toxic substances. Most fish kills occur when oxygen in the water drops to low levels that are not suitable for fish survival. Weather patterns, water temperature, depth, density of

aquatic plants and algae, naturally occurring viruses or bacteria or a combination can influence a fish kill. Prolonged cloudy weather, drought conditions, overcrowded fish populations, excessive algal or other plant growths and high water temperatures are the most common factors that trigger fish kills. Call your local District Fisheries Biologist listed on Page 3 of the Illinois Fishing Information Booklet or on IFISHILLINOIS.ORG to discuss what steps to take after a fish kill in your pond or lake and to learn what you can do help your lake or pond avoid fish kills in the future.

IDNR Fish Species Management Plan for Alligator Gar (*Atractosteus spatula*) in Illinois

Alligator Gar (*Atractosteus spatula*) populations have been declining within their historic range for at least the past 50 years, and are considered to be extirpated from much of the northern reaches (Nature Serve 2015). Declines have been attributed to several factors, most notably over-exploitation and loss of important backwater spawning habitats from the construction of levees and lock-and-dams beginning in the early 1900s. While no single factor can be identified as the definitive cause for the decline, it is likely that a combination of these factors over time resulted in the extirpation of the Alligator Gar from Illinois.

The Alligator Gar was not regulated or protected in Illinois prior to 1977. From 1977 to 1994, the species was listed as a state-threatened fish under the Illinois Threatened and Endangered Species Act. In 1994, the Alligator Gar was delisted and considered to be extirpated.

This plan proposes efforts and activities necessary to successfully re-establish and extensively manage Alligator Gar populations in Illinois. The success of the plan will be documented through annual progress and achievement reports for each management objective. The plan is considered to be an evolving document and will be used as an adaptive management tool by Illinois Department of Natural Resources, Division of Fisheries.

If you catch an alligator gar, we are asking anglers to please call (309) 543-3316 to report your catch. Fisheries Biologists can gain valuable information about Alligator Gar growth and movements with help from anglers like you. Don't forget to take a picture!

To learn more visit: https://www.ifishillinois.org/programs/ALG_Plan_2017.pdf



An advertisement for Westwoods Lodge, a pub and grill in Springfield, Illinois. The ad features a rustic wooden background with various promotional messages. On the left, it says "OPEN DAILY: 11AM - 1 AM" and "2406 W. JEFFERSON ST. • SPRINGFIELD • (217) 698-9526". The main text reads "VOTED SPRINGFIELD'S BEST PLACE FOR VIDEO GAMING & BEST CHICKEN WINGS!". Below this, it says "HOME OF THE TACKLE BOX™" and lists menu items: "CHOOSE FROM FROG LEGS, GATOR, WALLEYE, CLAM STRIPS, CRAWDADS, SHRIMP, CATFISH OR BUFFALO CARPI". To the right, there's a circular inset showing a gaming room with a sign "The Colorado Room". Below the gaming room, it says "WIN BIG BUCKS! PLAY SLOTS & VIDEO POKER IN OUR PRIVATE COLORADO GAMING ROOM!". At the bottom right, a coupon reads "FREE MOOSETRACK APPETIZER WITH PURCHASE ONE COUPON PER CUSTOMER. EXPIRES 3/1/19". The bottom of the ad features logos for "ILLINOIS OUTDOORS" and "WHITetail UNLIMITED".

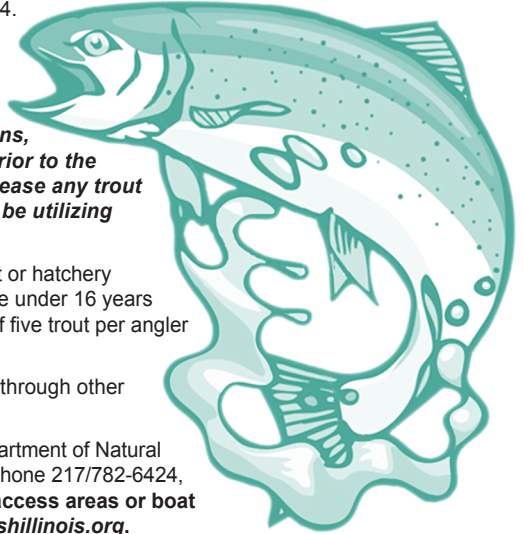
CATCHABLE TROUT PROGRAM

The Illinois Department of Natural Resources reinstated its Catchable Trout Program in 1994. Various lakes and streams are annually stocked with catchable size (10-11 inches) trout in the spring or fall. Sport fishermen are prohibited from taking (harvesting) trout at any of the stocking sites before the legal opening. **Spring catchable trout season opens at 5 a.m. on the first Saturday of April and the fall catchable trout season opens at 5 a.m. on the 3rd Saturday of October. In addition to the spring and fall catchable trout seasons, select locations have an early catch and release trout season beginning 2 weeks prior to the regular opening day (see www.ifishillinois.org for locations). All fishermen must release any trout caught during the early catch and release trout season. Other sport fishermen may be utilizing these waters for other species. They are not excluded from fishing.**

To legally harvest rainbow and/or brown trout from any waters which receive catchable trout or hatchery stockings of trout, licensed sport fishermen must have an inland trout stamp, unless they are under 16 years of age, blind or disabled, or Illinois residents on leave from the Armed Forces. A daily limit of five trout per angler is enforced.

Fishing licenses and inland trout stamps are available at sporting good stores, online, and through other vendors. This program is funded through the sale of inland trout stamps.

Individuals wanting more information about the catchable trout program can contact the Department of Natural Resources, Division of Fisheries, One Natural Resources Way, Springfield, IL 62702-1271; phone 217/782-6424, TDD 217/782-9175. Sport fishermen **wanting more information about site regulations, access areas or boat rentals should contact individual sites and the "I Fish Illinois" website: <http://www.ifishillinois.org>.**



FEDERAL AID IN SPORT FISH RESTORATION ACT

The Illinois Department of Natural Resources receives monies authorized by the Federal Aid in Sport Fish Restoration Act of 1950 (Dingell-Johnson Act). This money is received as 75 percent reimbursement on approved projects. This Act imposed a manufacturer's excise tax on fishing rods, reels, and artificial lures. The Act also protects angler's license fees by prohibiting their diversion to other than approved purposes. In 1984, the Wallop-Breaux Amendment of the Federal Aid in Sport Fish Restoration Act (D-J) was passed and allowed for expansion of the tax base to include essentially all items of fishing tackle, electric trolling motors and "flasher" type fish finders (sonar devices), motorboat fuel taxes, and import duties on fishing tackle and boats. Again in 1990, the Fund was increased by an additional increase in the federal excise tax on gasoline, and also the deposit of the federal tax on gasoline from small non-highway engines into the fund. This Sport Fish Restoration Program is administered by the U.S. Fish and Wildlife Service in partnership with the states.

Funds may be used for almost any type of sport fishery restoration, management, or enhancement project. The 1984

Wallop-Breaux Amendment mandated that each state must spend at least 10% for boat access projects, and allowed each state to use up to 10% of its apportionment for aquatic resources education. The required 10% to be spent for boating improvements was increased to 12.5% in 1992, and 15.0% in 1998. The Aquatic Resources Education allowance was increased to 15.0% in 1998.

An annual apportionment of these monies is made available to each state. Forty percent of this amount is based on the state's land and water area in relation to the total land water of the U.S. Sixty percent of this amount is based on the number of paid sport fishing license holders in each state in relation to all the paid fishing license holders in the U.S. This was used by the Department for fisheries management of state and public waters, fish production and stocking, federal aid coordination; for state Universities and research agencies to conduct investigations throughout the State to manage the fisheries resources in our river and streams, boundary rivers, lakes, reservoirs and Lake Michigan; and for boat access improvements.

The future of sport fishing in Illinois has been greatly enhanced thanks to Dingell-Johnson/Wallop-Breaux. For more information please refer to the following website link http://www.ifishillinois.org/science/fed_proj.html on the **IFISHILLINOIS.org**

BUY ILLINOIS FISHING LICENSES

Special Mail-In Muskie Creel Survey

The Department of Natural Resources and the Illini Muskie Alliance are co-sponsoring a Muskie Creel Survey for sport fishermen catching any size muskie. Sport fishermen can report their muskie catch via postage-paid mail-in creel cards available at the Department of Natural Resources office or at the following web address:

http://www.ifishillinois.org/science/muskie_survey.php



AQUATIC NUISANCE SPECIES

Help Protect Your Fishing!

Many aquatic nuisance species (ANS), such as zebra mussels and Asian carp, have invaded lakes and rivers in Illinois. These non-native species can negatively impact fishing and other types of water recreation.



FIGHT THE SPREAD OF AQUATIC INVADERS

REMOVE PLANTS, ANIMALS AND MUD FROM ALL EQUIPMENT.
DRAIN ALL WATER FROM YOUR BOAT AND GEAR.
DRY EVERYTHING THOROUGHLY WITH A TOWEL.



For More Information...

TRANSPORTZERO.ORG

On ANS: contact Illinois-Indiana Sea Grant at (217) 333-6444 or visit www.iiseagrant.org

On harvesting, cleaning, and cooking Asian carp: www.iiseagrant.org/asiacarp/

On recognizing and identifying Asian carp: www.iiseagrant.org/speciesinfo/asiacarpwatch.pdf

On recognizing and identifying Hydrilla: www.iiseagrant.org/speciesinfo/hydrillawatch.pdf

Effective January 1, 2013, the Illinois Boat Registration and Safety Act has been amended to prevent the spread of invasive aquatic plants and animals by boats, trailers and vehicles. It is now illegal to enter *OR* leave a waterbody with aquatic plants and animals attached to your boat or trailer. Travel on Illinois highways with aquatic plants or animals attached is also prohibited. Always **Remove, Drain, and Dry** to comply with the new law!

Bighead and Silver Carp Watch

Bighead and Silver Carp (Asian carp) are invasive fish spreading within the Mississippi River and Great Lakes regions causing harm to humans, native fish and wildlife. Both species have low-set eyes and a large, upturned mouth, and may grow to be more than 60 lbs. and 4 ft.



Bighead Carp



Silver Carp

Juvenile Asian carp may be difficult to distinguish from local baitfish species such as gizzard shad.



Bighead Carp



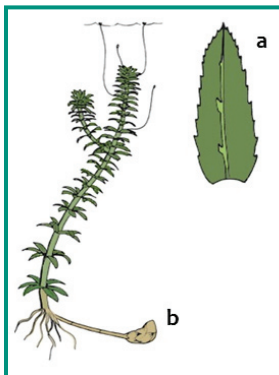
Gizzard Shad (native)



Silver Carp

You can help!

- **Report new sightings** – note exact location, take a photo, freeze specimen in a sealed plastic bag and call 1-877-STOP-ANS (1-877-786-7267).
- **Harvest bait only** from uninfested waters.
- **Dispose** of bait in the trash.
- **Know the rules** – release of live Asian carp is prohibited in Illinois.
- **Harvest and eat** these tasty fish to help reduce their numbers.



Hydrilla WATCH

Hydrilla is a non-native plant invading and causing harm to waters in nearby states. It forms thick, submersed mats that hinder fishing and boating, and harm fish and wildlife. Hydrilla looks similar to native elodea, which is found in many Illinois lakes and rivers. However, Hydrilla has whorls of 4 or more spear-shaped^a leaves around the stem (native = 2-3), leaves with coarse teeth^a along the edges (native = no teeth), and bulb-like tubers^b in the soil (native = no tubers).



You can help!

Early detection of new populations of Hydrilla may limit the spread and allow for its removal. Report new sightings of this plant – call 1-877-STOP-ANS (1-877-786-7267).


Photo credits: Illustration - UF/IFAS; Photo - Robert Vidéki

LOVE CAMPING? SO DO WE.



50 Campfires serves up great camping locations, recipes, tips & tricks, gear and more.

▶ VISIT US.
50CAMPFIRES.COM



Get your **FREE** copy
of our Fish Recipes &
Side Dishes cookbook!

50Campfires.com/fish

COMMUNITY OUTREACH AND RESOURCE ENHANCEMENT URBAN FISHING PROGRAM

WHO?

For children primarily but sport fishermen of all ages can join in the fun.

WHAT?

Conservation oriented educational fishing clinics free of charge.

WHERE?

Clinics are held at various sites in Chicago, Peoria, Alton, Bloomington, East St. Louis, Carbondale, Mt. Vernon, Springfield, Centralia, Decatur, and Urbana.

WHEN?

Clinics are held during June, July, and August.

WHY?

The purpose of these clinics is to teach sport fishing ethics, fish ecology, fish identification, fish techniques, and the proper care/preparation of caught fish.

For more information call:

Chicago & Northeastern Illinois - (847) 294-4137

Northwestern Illinois - (815) 625-2903

Central Illinois - (217) 784-4730

Southern Illinois - (618) 786-3323

The **Illinois Urban Fishing Program** was introduced in Chicago in 1985 to teach individuals of all ages to fish, to enhance fishing opportunities in populated areas and to give participants an understanding of and a greater appreciation for natural resources. In 1994 the Program was expanded statewide and now primarily consists of 1) free summer fishing clinics that include fishing at nearby stocked lagoons, 2) school fishing and non-fishing education programs, and 3) fishing and education programs at scout and 4-H camps, city and state parks, church camps, etc.

During CY '17 fish were stocked at 46 sites. Summer fishing clinics were regularly held at 8 Chicago locations and 28 sites in Northwestern, Central and Southern Illinois. Similar to calendar year 2016, 7 additional ponds were stocked in Cook County where historically Summer fishing clinics had been held. No clinics were held at these due to lack of staffing. Fishing clinics were held twice daily Monday through Friday for about nine weeks at most of these fishing sites during the Summer. Approximately 17,636 youngsters attended one of 945 summer fishing clinics that included fishing at a nearby stocked la-

goon. Fish stocking remained important for the program and approximately 45,777 lbs. of channel catfish, 136,230 hybrid sunfish were stocked. In addition, 1,200 trout were stocked for the Two Rivers Fishing Fair held at Pere Marquette State Park. Members of the general public were also able to catch and harvest these fish at most sites. In addition to the Urban Summer fishing clinics, 1,206 kids fished at the temporary pond created for the Springfield State Fair.

Additional volunteers and volunteer organizations have become more involved in conducting and assisting with programs. Volunteers and volunteer organizations with IDNR training and assistance held 250 fishing clinics and events for 9,500 children and adults last year. These individuals and organizations play a very important role in the ongoing success of the program.

Urban Fishing Program coordinators held 287 fishing events outside of summer fishing clinics with 13,228 participants. In addition, Urban Fishing Program coordinators also held 318 non-fishing Education Programs for more than 39,540 participants at numerous schools and other settings during the year to teach environmental education and an appreciation for natural resources, and to promote summer fishing programs. This figure includes the 16,043 people that participated in the "Touch a Fish" station at the Illinois State Fair.

The major objectives of the Illinois Urban Fishing Program include teaching children to fish, stocking sufficient numbers of catchable-sized fish in an effort to provide quality sport fishing opportunities for urban sport fishermen, and attract and introduce citizens to the outdoors by instilling an interest and appreciation for plants and animals. These program objectives have remained the same each year. Steps deemed necessary to get someone interested in fishing are 1) create a threshold experience, 2) have available equipment, 3) have a suitable place to fish, 4) have a mentor to teach fishing, and 5) have social support of friends and family.

The popular "Access to Fishing" rod and reel loaner program was established in 1997. There are currently 143 "Access to Fishing" loaner sites in Illinois, and rods and reels were borrowed more than 13,820 times last year. In total the Urban Fishing Program, with just three full-time Coordinators, 20 Summer interns and their volunteer network, held or sponsored a total of 1,800 fishing and non-fishing programs for nearly 85,057 participants this past year. Visit <https://www.ifishillinois.org/programs/loaner.html> for a list of participating establishments of the Access to Fishing tackle loaner program.

ILLINOIS FISH AND YOUR HEALTH

Fish and other types of seafood can be an important part of a balanced diet. Fish is a good source of lean, high quality protein and is often rich in other nutrients such as omega-3 fatty acids, which may reduce your risk for cardiovascular disease. However, chemicals such as methylmercury and polychlorinated biphenyls (PCBs) can make some fish unsafe to eat except in limited quantities.

A statewide methylmercury advisory has been established for women who are or could someday become pregnant, nursing mothers, and children younger than 15 years of age. The groups included in the advisory may eat up to one meal per week of fish from any Illinois water body (in other words, up to 52 meals per year), unless special mercury advisories have been issued. Special mercury advisories are based on site-specific sampling data so they can be more restrictive than the statewide advisory. In some cases, special mercury advisories also apply to men and women beyond childbearing age.

In addition, you should be aware of advisories for PCBs. You can reduce your exposure to these chemicals by varying the type and source of fish you eat, opting for younger, smaller fish, and eating leaner species such as walleye and panfish over fatty species such as carp and catfish. You can also prepare fish in ways that reduce your exposure PCBs:

- Before cooking, remove the skin from the fillet and cut away any fatty tissue from the belly and dorsal areas.
- Broil, bake, or grill in a way that allows fat to drip away.
- Discard fat drippings or broth from broiled or poached fish. Do not use the drippings or broth in other dishes.

Please note - these precautions for PCBs will **not** reduce the amount of methylmercury in fish. Mercury is stored in muscle tissue (the edible part of the fish) rather than in the fat or skin. Therefore, the only way to reduce mercury intake is to limit the amount of contaminated fish eaten.

Special mercury advisories have been issued for several Illinois waters, including Lincoln Trail and Mill Creek Lakes in Clark County. Large-mouth bass from these waters contain high levels of methylmercury and **should not be eaten** by you or your family in any amount. You can still go bass fishing at these lakes, but be sure to release your catch.

"Do not eat" advisories have also been issued for certain fish in the following Illinois waters due to high levels of PCBs.

For more information, call the Illinois Department of Public Health at 217-782-5830 or visit <http://dph.illinois.gov> or ifishillinois.org and search

Illinois Water	Fish
Calumet River, including Cal Sag Channel, and Little Calumet River from Cal Sag Channel to the Calumet River	Carp, Larger than 12"
Chicago River, North and South Branches, North Shore Channel, and Chicago Sanitary and Ship Canal	Carp, Larger than 12"
Des Plaines River	Carp, Larger than 18"
Galena River	Carp Larger than 24"
Herrin Lake #1	Carp, all sizes
Illinois River, headwaters to the Marseilles Dam	Channel Catfish and Common Carp, all sizes
Illinois River, Peoria pool	Channel Catfish, Larger than 18"
Lake Depue	Channel Catfish Larger than 24"
Lake Michigan	Channel Catfish, all sizes Lake Trout, Larger than 30"
Midlothian Reservoir	Carp Larger than 20"

for "fish advisories." The current methylmercury and PCB advisories are available for downloading. You can also search for specific Illinois waters with our Current Fish Advisory Map.

POINT SYSTEM FOR REVOCATIONS/SUSPENSIONS



POINT SYSTEM

APPLICATION WITHIN ACTS	POINTS	GROUPS
<p>The point system applies to revocations/suspensions authorized under the following conservation laws:</p> <p>Fish and Aquatic Life Code (515 ILCS 5) Wildlife Code (520 ILCS 5) Endangered Species Protection Act (520 ILCS 10) Timber Buyers Licensing Act (225 ILCS 735) Ginseng Harvesting Act (525 ILCS 20) or any similar federal statutes or rules.</p>	<p>Each time a person is found guilty by a circuit court of the State of Illinois (including supervision or conditional discharge) or by a U.S. District Court in an Illinois District, the specific number of points assigned to such violation shall be charged against that person.</p> <p>Petty Offense = 3 points Class C Misdemeanor = 6 points Class B Misdemeanor = 9 points Class A Misdemeanor = 12 points Class 4 Felony = 24 points Class 3 Felony or higher = 60 points Any violation committed during a period of suspension = 60 points.</p>	<p>Group A Wildlife Code, Endangered Species Protection Act (Wildlife) and Federal Offenses (Wildlife)</p> <p>Group B Fish and Aquatic Life Code, Endangered Species Protection Act (Aquatic Life) and Federal Offenses (Aquatic Life)</p> <p>Group C Timber Buyers Licensing Act</p> <p>Group D Ginseng Harvesting Act, Endangered Species Protection Act (Plants) and Federal Offenses (Plants)</p>

TYPES OF OFFENSES

Type I Offenses = those offenses related to commercial/business activities covered under the Timber Buyer, Taxidermist, Aquaculture, Fish Dealer, Minnow Dealer, Mussel Dealer, Game and Game Bird Breeder, Wild Game Food Dealer, Fur Bearing Animal Breeder, Fur Tanner or Migratory Waterfowl Hunting Area licenses and permits	Type II Offenses = All other offenses related to activities covered under licenses and permits. (Example: hunting, trapping, fishing, etc.)
--	---

COMPUTATION OF SUSPENSION PERIODS

For Type I Offenses, any person who, within an 18 month period, accumulates 13 or more points in a single group shall have all licenses, permits and stamps relevant to engage in the activity revoked, and the person's privilege to engage in the activity shall be suspended for a period of time that equals one month for each point accumulated. All accumulated points shall remain in effect for 18 months from the date of arrest that resulted in the point accumulation and shall not be removed or reduced by a period of suspension. Any second or subsequent suspension imposed shall be served consecutively to any earlier suspension.	For Type II Offenses, any person who, within a 36 month period accumulates 13 or more points in a single group shall have all licenses, permits and stamps relevant to that type and group revoked, and the person's privilege to engage in the activity covered by the type and group shall be suspended for a period of time that equals one month for each point accumulated. All accumulated points shall remain in effect for 36 months from the date of arrest that resulted in the point accumulation and shall not be removed or reduced by a period of suspension. Any second or subsequent suspension imposed shall be served consecutively to any earlier suspension.
--	--

SINGLE INCIDENT RULE

The Single Incident Rule shall not be applied in any cases where the highest level violation is a Class A Misdemeanor or higher (12 points or greater) or in cases where violations occurred while the individual was suspended.	In the event that multiple findings of guilt are entered against an individual arising out of a single incident or act, full points shall be assessed only for the finding of guilt with the highest point level with additional points being assessed for the remaining findings of guilt as follows:	Petty Offense = 1 point Class C Misdemeanor = 2 points Class B Misdemeanor = 3 points
--	--	---

BUY ILLINOIS FISHING LICENSES

POINT SYSTEM FOR REVOCATIONS/SUSPENSIONS

EXAMPLES:

A) Type I - Findings of Guilt for Separate Incidents: A person found guilty of violations of no taxidermy license and failure to keep proper records (both Class B Misdemeanors, 9 points each) occurring on different dates is assessed the full 18 points, and revocation of taxidermy license and suspension of taxidermy privileges only is imposed for a period of 18 months.

B) Type I - Findings of Guilt for a Single Incident: A person found guilty of the same violations as A) above (2 Class B Misdemeanors) arising out of a single incident has no revocation/suspension imposed, with 12 points assessed (9+3).

C) Type II - Findings of Guilt for Separate Incidents: A person found guilty of unlawful possession of freshly killed whitetail deer during closed season (Class A Misdemeanor - 12 points) and taking an over limit of quail (Petty Offense - 3 points) has his/her hunting license, trapping license, migratory waterfowl stamp, habitat stamp, deer/turkey permits, etc. revoked, and Type II privileges suspended in Group A for a period of 15 months.

D) Type II - Findings of Guilt for a Single Incident

1) A person found guilty of violations of taking game birds with a rifle and no hunting license (Class A Misdemeanor and Petty Offense) arising out of a single incident is assessed 15 points and suspension imposed as described in C) above. **The Single Incident Rule does not apply to cases where the highest level violation is a Class A Misdemeanor or higher.**

2) A person found guilty of violations of taking deer without a permit and no hunting license (Class B Misdemeanor and Petty Offense) arising out of a single incident has no revocation/suspension imposed, with 10 points assessed (9 + 1).

E) Imposition of Subsequent Suspensions

1) The person in C) above completes the 15 month suspension, and two months later (less than 36 months from the date of the first violation) again unlawfully possesses a freshly killed whitetail deer during closed season and is found guilty (12 points). This person's licenses are again revoked and privileges suspended for a period of 27 months (15 + 12).

2) The person in C) above is found guilty of a violation under the Wildlife Code that occurred during the time that his/her privileges were suspended - 60 additional points are assessed and a second suspension is imposed, to run consecutively after the first suspension (15 + 60 = 75 months total).

ADMINISTRATIVE ACTIONS AND ADDITIONAL PROVISIONS

The Department of Natural Resources may also hold an administrative hearing to revoke licenses/suspend privileges in certain egregious cases, wherein a person has had a finding of guilt (including supervision or conditional discharge) in a circuit court of the State of Illinois or by a U.S. District Court in an Illinois District, regardless of whether or not sufficient points for suspension have been reached.

In addition, the Illinois Fish and Aquatic Life Code and Wildlife Code provisions regarding the revocation of licenses/permits and suspension of privileges also include the following: Any person whose license or permit has been revoked or his/her privileges suspended may not, during the period of revocation/suspension 1) be in the company of any person engaged in the activity covered by the revocation/suspension, or; 2) serve as a guide, outfitter or facilitator for any person who is engaged or prepared to engage in the activity covered by the revocation/suspension, until such time as the period of revocation/suspension is completed and the appropriate licenses/permits have been obtained.

REVOCATIONS/SUSPENSIONS IN OTHER STATES AND CANADA

It shall be unlawful for any person to be issued or obtain an Illinois license or permit or while in Illinois, engaged in any activity regulated by the Illinois Fish and Aquatic Life Code or Wildlife Code during the time that person's privileges to engage in the same or similar activities are suspended or revoked by another state, by a federal agency or by a province of Canada.

PENALTIES FOR VIOLATIONS OF REVOCATIONS/SUSPENSIONS/DENIAL OF PRIVILEGE

Persons who violate the prohibitions of their revocation/suspension/denial of privileges shall be guilty of a Class A Misdemeanor with penalties of up to 364 days jail time and up to \$2500.00 in fines.



For more information, contact the Department of Natural Resources - Office of Law Enforcement at (217) 782-6431, or visit www.dnr.illinois.gov

BOUNDARY RIVERS SPORT FISHING

Illinois-Iowa

Officers of Illinois and Iowa will recognize and accept valid sport fishing licenses of either state when legally possessed and used by hook-and-line sport fishermen on the Mississippi River proper forming a common boundary between Illinois and Iowa, including its backwater lakes and sloughs **contiguous with the flow of waters in the main channel; provided that you do not fish from or attach any device or equipment to the main bank of the Mississippi under the jurisdiction of the state where you are not licensed to fish.** You can not fish in any tributaries of the opposite state. You must conform to the regulations of the state in which you are fishing unless the regulations of your licensing state are more restrictive, then you must conform with the more restrictive regulations. The center of the navigation channel is the boundary between Illinois and Iowa. **Tournaments fishing Iowa waters must have Iowa tournament permits, even if launching from the Illinois side of the river.**

Illinois-Missouri

Officers of Illinois and Missouri will recognize and accept valid sport fishing licenses of either state when legally possessed and used in the Mississippi River and its backwaters within the boundary of Missouri adjacent to the state of Illinois. **Persons licensed in only one state may also fish in the other state's portion of any oxbow lakes through which the Illinois-Missouri boundary passes, and may fish from or attach any device or equipment to land under the jurisdiction of the other state.** Persons licensed in only one state may not fish in tributaries of the Mississippi in the other state. Sport fishermen shall comply with the regulations of the state in whose waters they are fishing unless the regulations of their licensing state are more restrictive, then must comply with the more restrictive regulations. The center of the navigation channel is considered the boundary between Illinois and Missouri, except in situations where it is clearly shown to be elsewhere.

Illinois-Kentucky

Each state will recognize the sport fishing licenses and appropriate permits of the other state on the main stem and from the banks of the Ohio River, excluding embayments and tributaries where the Ohio River forms the state boundary. Embayments and tributaries shall be defined as a straight line between opposite points where the tributary or embayment connects with the main body of the Ohio River.

The fishing regulations adopted by the state issuing a sport fishing license apply to the licenses when fishing each state's respective waters, except that, all fishermen shall conform with the regulations of the state in which they are fishing, unless the regulations of the fishermen's licensing state are more restrictive, then the fishermen must conform with the more restrictive regulations. The regulations of the state where the sport fishing is occurring apply, if the licensee is fishing from the bank.

Wildlife law enforcement officials of either state shall have the right to inspect the licenses, harvest limits, creel limits, and equipment of any person on the Ohio River subject to the laws of either state.

Officers of Illinois and Kentucky will recognize and accept valid sport fishing licenses of either state when legally possessed and used on the main stem of the Ohio River, **excluding embayments and tributaries.**

Illinois-Indiana

Officers of Illinois and Indiana will recognize and accept valid sport fishing licenses of either state when legally possessed and used on the Wabash River forming a common boundary between Illinois and Indiana. **Sport fishermen shall not fish on water beyond the natural and ordinary river banks of the state in which they are not licensed to fish. Sport fishermen shall not fish from land attached to or taxed by the state in which they are not licensed or fish in tributaries, bayous, or backwaters of the state. Sport fishermen must abide by the laws of the state in which they are fishing.**

I FISH ILLINOIS WEBSITE

IFishIllinois.org is the one-stop, go-to website for all sport fishermen fishing in Illinois waters!

From fishing reports to lake profile summaries to IDNR press releases and opening notices, IFishIllinois has everything you need for a successful day out fishing on Illinois many waterbodies, including:

- Fishing Reports
- Individual Lake Maps
- Information for over 250 lakes, streams and rivers in Illinois
- Fishing Regulations
- Angling Tips



- Illinois Sportfish Species Information
- Taking Kids Fishing
- Tournaments Application Information
- Locate your county biologist
- Tips for stocking your pond
- Angling awards and Fishing Records
- Catch-and-release guidelines
- Opening Day Notices
- IDNR Press Releases

Don't forget to follow us on Facebook and Twitter for all the latest information about Illinois angling!

ILLINOIS PUBLIC WATERS



Legend

-  Public Water
-  County Boundary

Public Waters are defined in 17 Ill. Adm. Code, Chapter I, Section 3704 as all lakes, rivers, streams and waterways which are or were navigable and are open or dedicated to public use including all bayous, sloughs, backwaters and submerged lands connected by water to the main channel or body of water during normal flows or stages. The Public Waters shown on this map are identified in 17 Ill. Adm. Code, Chapter I, Section 3704, Appendix A Public Bodies of Water.

<https://www.dnr.illinois.gov/WaterResources/Pages/PublicWaters.aspx>



Office of
Water Resources
February 3, 2014

VHS REGULATIONS

Viral Hemorrhagic Septicemia (VHS) is a disease of fish caused by a virus previously unidentified in the Midwest. While it does not affect humans, VHS can kill a substantial number of fish and has been spreading throughout the Great Lakes.

The new regulations we are implementing are immediate and appropriate steps in trying to slow the spread of this dangerous aquatic virus in Illinois. Sport fishing and boating are both very popular and important to the Illinois economy. The cooperation of sport fishermen and boaters is essential in combating VHS.

The new regulations being implemented by the Illinois Department of Natural Resources (IDNR) regarding VHS that affect **recreational sport fishermen and boaters** include:

- Eliminating natural water from all equipment when leaving a body of water.
- Emptying and draining all bait buckets, livewells, baitwells, bilges, etc. or any other compartment capable of holding natural waters when leaving a body of water.
- Do not remove live VHS-susceptible species (see below) from any waters. Sport fishermen may harvest VHS-susceptible species, but may not transport those fish live from the waters where caught.
- **Use of wild-trapped or caught fishes from within the state as bait will be restricted to the waters where legally captured.**

Black crappie	Burbot	Gizzard shad	Shorthead redhorse	Round goby	Walleye
Bluegill	Channel catfish	Hybrid (Tiger) muskie	Northern Pike	Silver redhorse	White bass
Bluntnose minnow	Chinook salmon	Lake whitefish	Pumpkinseed	Smallmouth bass	White perch
Brown bullhead	Emerald shiner	Largemouth bass	Rainbow trout	Spottail shiner	Yellow perch
Brown trout	Freshwater drum	Muskellunge	Rock bass	Trout-Perch	

While VHS is not known to be a threat to human health, sport fishermen are still advised to wash their hands after handling fish and to cook thoroughly any fish they plan to eat. If handling dead fish or fish that appear to be diseased, protective gloves should be worn. For more information on VHS and the new Illinois regulations aimed at slowing the spread of the virus in Illinois, check the IDNR web site at <http://dnr.state.il.us>

LEAD TACKLE ADVISORY

The tackle industry, recognizing a growing awareness and concern about lead in the environment, has begun to create steel, tin, bismuth, or plastic sinkers. Consider using non-lead tackle when you go fishing.

Here's what you can do to help:

- Ask local sporting good stores to stock non-lead fishing tackle.
- Spread the word by telling other sport fishermen about the problem.
- Dispose of old lead sinkers and jigs properly by locating a drop-off location.



MONOFILAMENT ADVISORY

Monofilament Can Kill *if not used or disposed of properly!*

The Illinois DNR would like to remind all sport fishermen that the improper use and disposal of fishing line (a.k.a. monofilament) can have a dramatic impact on our wildlife. In addition to being an eyesore along our waterways, many shore birds, migratory birds, waterfowl, and raptors have become entangled in monofilament and died.

HOW ANIMALS COME IN CONTACT WITH MONOFILAMENT

There are a variety of ways animals encounter monofilament. Shore birds and waterfowl have been entangled in the litter while wading or swimming. Raptors and fish-eating waterfowl have ingested hooks and monofilament from fish that broke the line. Some migratory birds have used it as nesting material.

Starvation is the most common demise for animals encountering monofilament. The line wraps around the neck or accumulates in the stomach, preventing the ingestion of food. It can also immobilize the animals by wrapping around the legs, or securing them to stationary objects.

HELP FROM SPORT FISHERMEN

Help from all sport fishermen is needed to reduce the amount of fishing line in the environment. By using common knowledge and respecting our waterways, we can all help to reduce the risk of wildlife related mortalities due to monofilament.

- Properly dispose of unused monofilament in trash containers.
- Use the appropriate test line for the desired fish and fishing technique.
- Replace monofilament yearly. Replacing your monofilament annually can reduce the chance of breaking the line.
- Take the initiative while enjoying Illinois' waters. Help keep Illinois' waterways clean by picking-up discarded monofilament and tackle along the shores. An ounce of prevention is worth a pound of cure.

SUPPORT THE FUTURE OF HUNTING AND FISHING IN ILLINOIS

DONATE \$5.00 to the Illinois Conservation Foundation (ICF) when you renew your hunting and fishing license.

Proceeds go to support youth hunting and fishing programs, wing shooting clinics, conservation field trips and other important projects that benefit our outdoor heritage.



2017 Privileges	Expires March 31, 2018	Unless Otherwise Noted
225 SR Sportsman Combo Hunt / Fish		\$12.75
970 Habitat Electronic Stamp		\$5.00
901 HIP Certification		\$0.00
075 ICF Donation		\$5.00

Signature X _____

Licensee is authorized to exercise only the privileges purchased and for which the license fee was paid. Licensee certifies to the truth of all statements including but not limited to residency, hunter education and not being delinquent on a child support order. Licensee further certifies that the privilege(s) has not been suspended in this state, or by any other state or federal agency.



Illinois Conservation Foundation

BECOME A MEMBER OR SPONSOR www.ILCF.org



Join ICF Today. Your financial contribution helps ICF support:

- *Torstenson Youth Conservation Education Center*
- *Biodiversity Field Trips*
- *Schoolyard Habitat Grants*
- *Youth and Adult Wingshooting Clinics*



THANK YOU !!

2017/2018 Sponsors:

- DIAMOND:** Zanders Sporting Goods
Grandt Industries
- GOLD:** Ken & Marcia Polhamus

ICF is a 501(C)3 not for profit organization. Membership is tax deductible.

Lake property dreams? **WE'RE READY.**

Compeer Financial™ can help turn your dream of owning water-front property into reality. Our lending specialists are equipped with competitive, long-term fixed-rate financing options designed to fit your unique property and needs. Let's get started today.

(844) 426-6733
compeer.com/ILFishing



Minimum acreage requirements may apply. Compeer Financial, ACA is an Equal Credit Opportunity Lender and Equal Opportunity Provider. NMLS #619731 ©2018 All rights reserved.